

HISTORIC RESOURCE INVENTORY FORM

Parcel ID: 06-08-19-000-001.237-019

Property Name:

Date of Construction: 1900, ca.

Street Name: 107 W Turner St

Whitestown, IN



Neighborhood: 18515

Acreage: 0.00

Ownership Type: 510

UTM Zone: 16 (NAD 83)

Owner Name: PFISTER VICTOR L & BONNIE S

Northing: 555665.92

Owner Address: PO BOX 105, WHITESTOWN, IN 46077

Easting: 4427417.30

Description

Current Function: Dwelling

Condition: Good

Architectural Form: Rectangular

Alterations: Yes

Style:

Additions: Yes

Secondary Resources:

Historical Information

Historic Name:

Assoc. Individuals:

Historic Function: Domestic

Historic Theme:

HISTORIC RESOURCE INVENTORY FORM

Parcel ID: 06-08-19-000-001.237-019

Property Name:

Date of Construction: 1900, ca.

Street Name: 107 W Turner St

Whitestown, IN

SHAARD Structural Survey

SHAARD No.

SHAARD Name:

IHSSI Rating:

Significance Evaluation

NRHP Eligibility

Eligible	Level	Criterion

Individually:

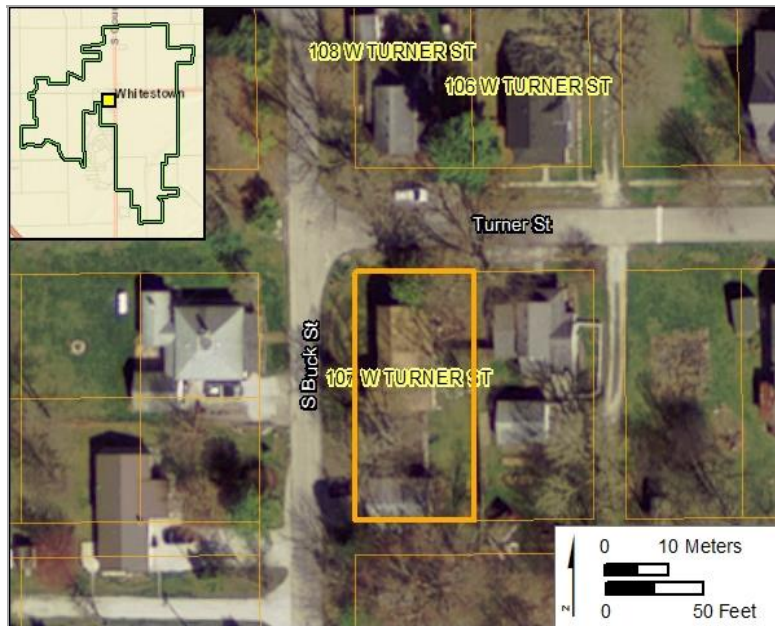
Contributing:

Contributes to: _____

Other Significance: _____

Additional Research Recommended: No

Aerial



Survey Data

Survey Date: July 23-25, 2018

Form Date: Dec 21, 2018

Preparer: Kendal Anderson, Gray and Pape, Inc.

Associated report:

HISTORIC RESOURCE INVENTORY FORM

Parcel ID: 06-08-19-000-001.265-019

Property Name:

Date of Construction: 1908

Street Name: 103 S Buck St

Whitestown, IN



Neighborhood: 18515

Acreage: 1.00

Ownership Type: 510

UTM Zone: 16 (NAD 83)

Owner Name: WEST RICHARD L & JANICE M

Northing: 555674.37

Owner Address: PO BOX 7, WHITESTOWN, IN 46077

Easting: 4427501.62

Description

Current Function: Dwelling

Condition: Fair

Architectural Form: Rectangular

Alterations: Yes

Style:

Additions: Yes

Secondary Resources:

Historical Information

Historic Name:

Assoc. Individuals:

Historic Function: Domestic

Historic Theme:

HISTORIC RESOURCE INVENTORY FORM

Parcel ID: 06-08-19-000-001.265-019

Property Name:

Date of Construction: 1908

Street Name: 103 S Buck St

Whitestown, IN

SHAARD Structural Survey

SHAARD No.

SHAARD Name:

IHSSI Rating:

Significance Evaluation

NRHP Eligibility

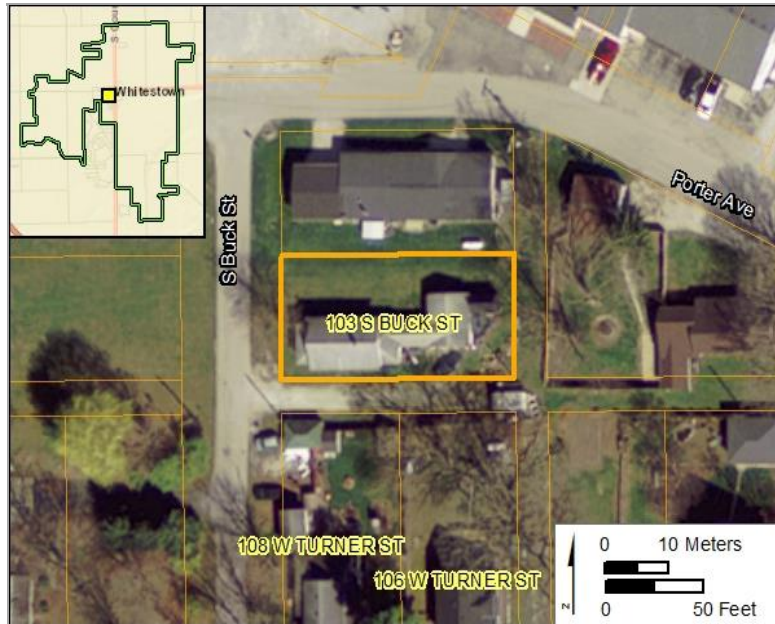
Eligible	Level	Criterion
Individually:		
Contributing:		

Contributes to: _____

Other Significance: _____

Additional Research Recommended: No

Aerial



Survey Data

Survey Date: July 23-25, 2018

Form Date: Dec 21, 2018

Preparer: Kendal Anderson, Gray and Pape, Inc.

Associated report:

HISTORIC RESOURCE INVENTORY FORM

Parcel ID: 06-08-19-000-001.245-019

Property Name:

Date of Construction: 1918

Street Name: 202 S Buck St

Whitestown, IN



Neighborhood: 18515

Acreage: 0.00

Ownership Type: 510

UTM Zone: 16 (NAD 83)

Owner Name: PECZKOWSKI CODY & JACQUELINE E

Northing: 555632.08

Owner Address: 202 S BUCK ST, WHITESTOWN, IN 46052

Easting: 4427426.22

Description

Current Function: Dwelling

Condition: Good

Architectural Form: Square

Alterations: Yes

Style:

Additions: No

Secondary Resources: Garage

Historical Information

Historic Name:

Assoc. Individuals:

Historic Function: Domestic

Historic Theme:

HISTORIC RESOURCE INVENTORY FORM

Parcel ID: 06-08-19-000-001.245-019

Property Name:

Date of Construction: 1918

Street Name: 202 S Buck St

Whitestown, IN

SHAARD Structural Survey

SHAARD No.

SHAARD Name:

IHSSI Rating:

Significance Evaluation

NRHP Eligibility

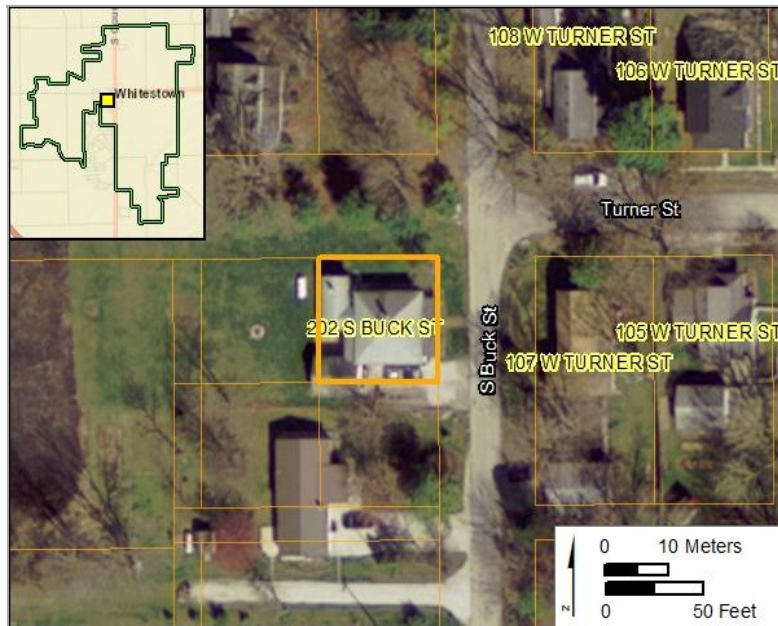
Eligible	Level	Criterion
Individually:		
Contributing:		

Contributes to:

Other Significance:

Additional Research Recommended: No

Aerial



Survey Data

Survey Date: July 23-25, 2018

Form Date: Dec 21, 2018

Preparer: Kendal Anderson, Gray and Pape, Inc.

Associated report:

HISTORIC RESOURCE INVENTORY FORM

Parcel ID: 06-08-19-000-001.219-019

Property Name:

Date of Construction: 1901

Street Name: 105 Neese St

Whitestown, IN



Neighborhood: 18515

Acreage: 0.00

Ownership Type: 510

UTM Zone: 16 (NAD 83)

Owner Name: LEIDENFROST RUDY L & ELIZABETH

Northing: 555666.56

Owner Address: 105 W NEESE STREET, WHITESTOWN, IN 46075

Easting: 4427323.63

Description

Current Function: Dwelling

Condition: Good

Architectural Form: Rectangular

Alterations: Yes

Style:

Additions: Yes

Secondary Resources: Garage

Historical Information

Historic Name:

Assoc. Individuals:

Historic Function: Domestic

Historic Theme:

HISTORIC RESOURCE INVENTORY FORM

Parcel ID: 06-08-19-000-001.219-019

Property Name:

Date of Construction: 1901

Street Name: 105 Neese St

Whitestown, IN

SHAARD Structural Survey

SHAARD No.

SHAARD Name:

IHSSI Rating:

Significance Evaluation

NRHP Eligibility

Eligible	Level	Criterion

Individually:

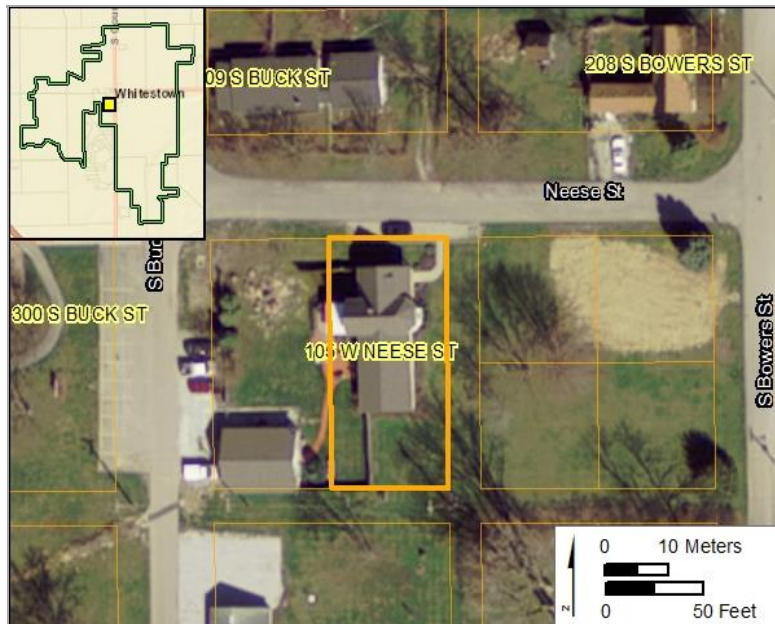
Contributing:

Contributes to:

Other Significance:

Additional Research Recommended: No

Aerial



Survey Data

Survey Date: July 23-25, 2018

Form Date: Dec 21, 2018

Preparer: Kendal Anderson, Gray and Pape, Inc.

Associated report:

HISTORIC RESOURCE INVENTORY FORM

Parcel ID: 06-08-19-000-001.195-019

Property Name:

Date of Construction: 1905, ca.

Street Name: 208 S Bowers St

Whitestown, IN



Neighborhood: 18515

Acreage: 0.00

Ownership Type: 510

UTM Zone: 16 (NAD 83)

Owner Name: SMITH MARK A & KIMBERLY A

Northing: 555717.43

Owner Address: 49 BOONE VILLAGE #193, ZIONSVILLE, IN 46075

Easting: 4427366.94

Description

Current Function: Dwelling

Condition: Good

Architectural Form: L-Shaped

Alterations: Yes

Style:

Additions: No

Secondary Resources: Shed

Historical Information

Historic Name:

Assoc. Individuals:

Historic Function: Domestic

Historic Theme:

HISTORIC RESOURCE INVENTORY FORM

Parcel ID: 06-08-19-000-001.195-019

Property Name:

Date of Construction: 1905, ca.

Street Name: 208 S Bowers St

Whitestown, IN

SHAARD Structural Survey

SHAARD No.

SHAARD Name:

IHSSI Rating:

Significance Evaluation

NRHP Eligibility

Eligible	Level	Criterion

Individually:

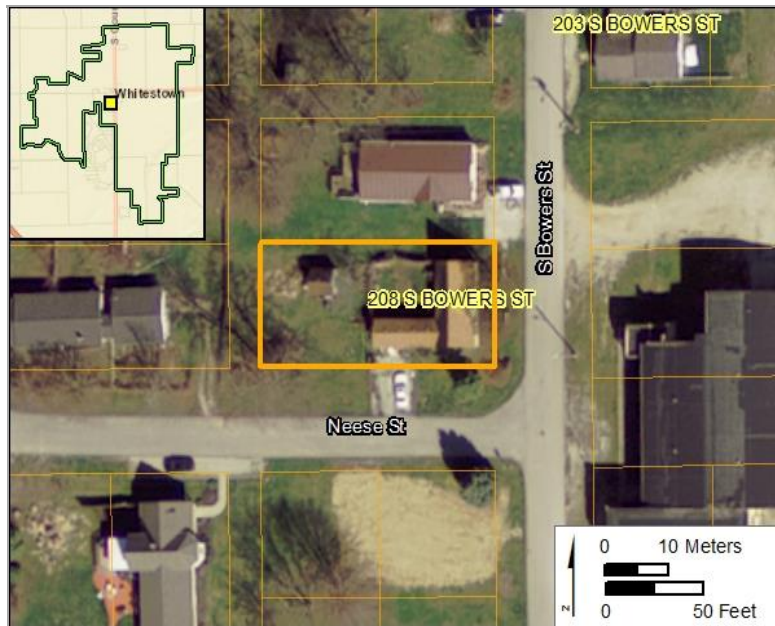
Contributing:

Contributes to:

Other Significance:

Additional Research Recommended: No

Aerial



Survey Data

Survey Date: July 23-25, 2018

Form Date: Dec 21, 2018

Preparer: Kendal Anderson, Gray and Pape, Inc.

Associated report:

HISTORIC RESOURCE INVENTORY FORM

Parcel ID: 06-08-19-000-001.120-019

Property Name:

Date of Construction: 1908

Street Name:

8 W Turner St

Whitestown, IN



Neighborhood: 18515

Acreage: 0.00

Ownership Type: 510

UTM Zone: 16 (NAD 83)

Owner Name: MORRIS SCOTT E & LESLIE A

Northing: 555759.13

Owner Address: 8 TURNER ST, WHITESTOWN, IN 46077

Easting: 4427470.97

Description

Current Function: Dwelling

Condition: Excellent

Architectural Form: Rectangular

Alterations: Yes

Style:

Additions: Yes

Secondary Resources: Garage

Historical Information

Historic Name:

Assoc. Individuals:

Historic Function: Domestic

Historic Theme:

HISTORIC RESOURCE INVENTORY FORM

Parcel ID: 06-08-19-000-001.120-019

Property Name:

Date of Construction: 1908

Street Name: 8 W Turner St

Whitestown, IN

SHAARD Structural Survey

SHAARD No.

SHAARD Name:

IHSSI Rating:

Significance Evaluation

NRHP Eligibility

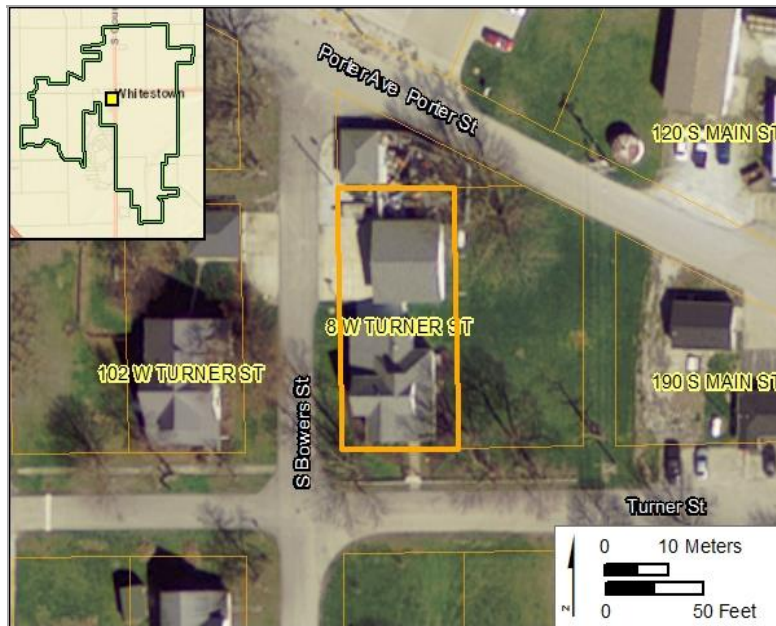
Eligible	Level	Criterion
Individually:		
Contributing:		

Contributes to:

Other Significance:

Additional Research Recommended: No

Aerial



Survey Data

Survey Date: July 23-25, 2018

Form Date: Dec 21, 2018

Preparer: Kendal Anderson, Gray and Pape, Inc.

Associated report:

HISTORIC RESOURCE INVENTORY FORM

Parcel ID: 06-08-19-000-001.313-019

Property Name:

Date of Construction: 1901

Street Name: 104 Smith St

Whitestown, IN



Neighborhood: 18515

Acreage: 0.00

Ownership Type: 510

UTM Zone: 16 (NAD 83)

Owner Name: JOHNSTON JOEL

Northing: 555719.51

Owner Address: 104 SMITH STREET, WHITESTOWN, IN 46075

Easting: 4427177.22

Description

Current Function: Dwelling

Condition: Good

Architectural Form: L-Shaped

Alterations: Yes

Style: Queen Anne

Additions: No

Secondary Resources: Garage

Historical Information

Historic Name:

Assoc. Individuals:

Historic Function: Domestic

Historic Theme:

HISTORIC RESOURCE INVENTORY FORM

Parcel ID: 06-08-19-000-001.313-019

Property Name:

Date of Construction: 1901

Street Name: 104 Smith St

Whitestown, IN

SHAARD Structural Survey

SHAARD No.

SHAARD Name:

IHSSI Rating:

Significance Evaluation

NRHP Eligibility

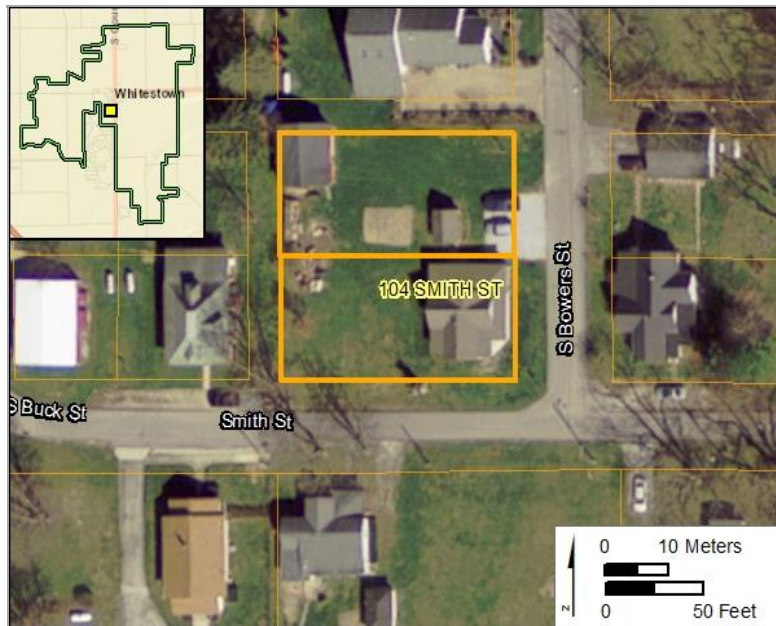
Eligible	Level	Criterion
Individually:		
Contributing:		

Contributes to:

Other Significance:

Additional Research Recommended: No

Aerial



Survey Data

Survey Date: July 23-25, 2018

Form Date: Dec 21, 2018

Preparer: Kendal Anderson, Gray and Pape, Inc.

Associated report:

HISTORIC RESOURCE INVENTORY FORM

Parcel ID: 06-08-19-000-001.001-019

Property Name:

Date of Construction: 1908

Street Name: 446 S Bowers St

Whitestown, IN



Neighborhood: 18515

Acreage: 0.33

Ownership Type: 510

UTM Zone: 16 (NAD 83)

Owner Name: SLINKER DANNY J & DAWN M

Northing: 555718.94

Owner Address: 446 BOWERS ST, WHITESTOWN, IN 46052

Easting: 4427218.65

Description

Current Function: Dwelling

Condition: Good

Architectural Form: L-Shaped

Alterations: Yes

Style:

Additions: Yes

Secondary Resources:

Historical Information

Historic Name:

Assoc. Individuals:

Historic Function: Domestic

Historic Theme:

HISTORIC RESOURCE INVENTORY FORM

Parcel ID: 06-08-19-000-001.001-019

Property Name:

Date of Construction: 1908

Street Name: 446 S Bowers St

Whitestown, IN

SHAARD Structural Survey

SHAARD No.

SHAARD Name:

IHSSI Rating:

Significance Evaluation

NRHP Eligibility

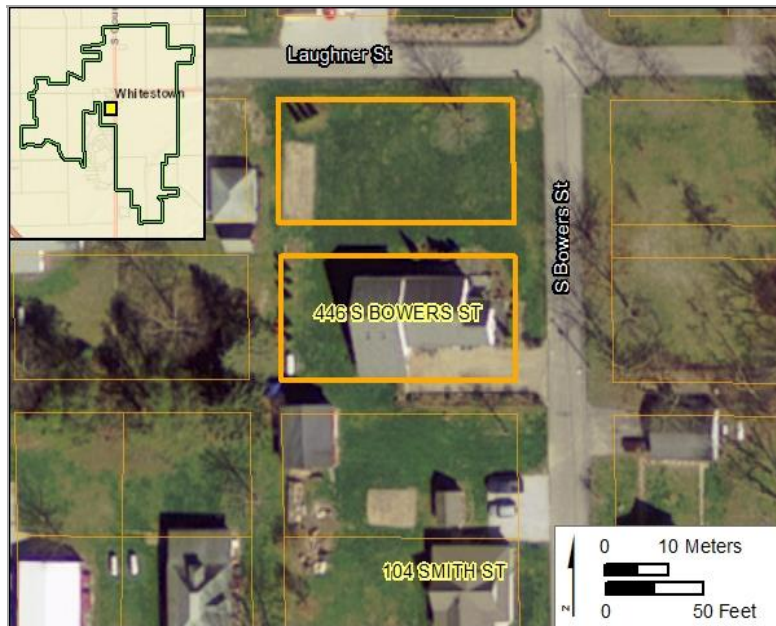
Eligible	Level	Criterion
Individually:		
Contributing:		

Contributes to: _____

Other Significance: _____

Additional Research Recommended: No

Aerial



Survey Data

Survey Date: July 23-25, 2018

Form Date: Dec 21, 2018

Preparer: Kendal Anderson, Gray and Pape, Inc.

Associated report:

HISTORIC RESOURCE INVENTORY FORM

Parcel ID: 06-08-19-000-001.328-019

Property Name:

Date of Construction: 1908

Street Name: 308 S Bowers St

Whitestown, IN



Neighborhood: 18515

Acreage: 0.33

Ownership Type:

UTM Zone: 16 (NAD 83)

Owner Name: TORRANCE KEVIN E

Northing: 555727.42

Owner Address: 7563 E 100 S, WHITESTOWN, IN 46075-0123

Easting: 4427281.69

Description

Current Function: Dwelling

Condition: Good

Architectural Form: Rectangular

Alterations: Yes

Style:

Additions:

Secondary Resources: Garage

Historical Information

Historic Name:

Assoc. Individuals:

Historic Function: Domestic

Historic Theme:

HISTORIC RESOURCE INVENTORY FORM

Parcel ID: 06-08-19-000-001.328-019

Property Name:

Date of Construction: 1908

Street Name: 308 S Bowers St

Whitestown, IN

SHAARD Structural Survey

SHAARD No.

SHAARD Name:

IHSSI Rating:

Significance Evaluation

NRHP Eligibility

Eligible	Level	Criterion

Individually:

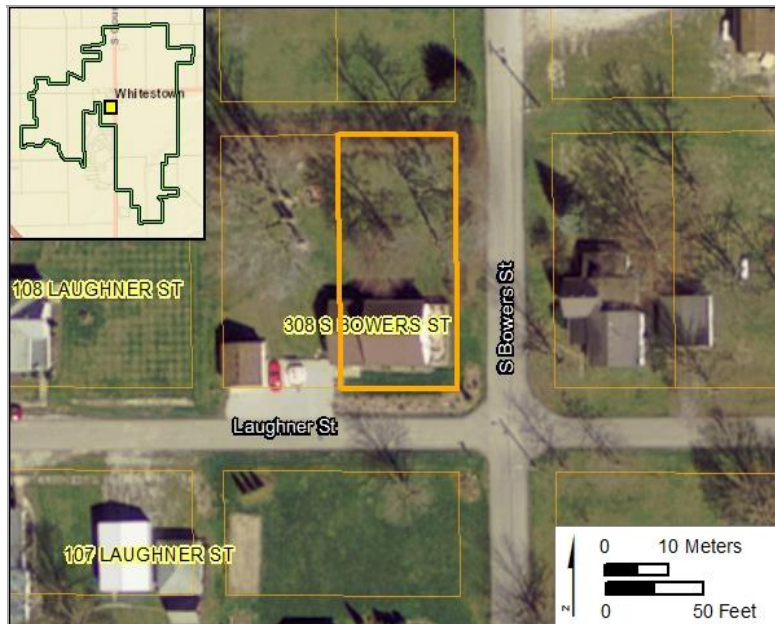
Contributing:

Contributes to:

Other Significance:

Additional Research Recommended: No

Aerial



Survey Data

Survey Date: July 23-25, 2018

Form Date: Dec 21, 2018

Preparer: Kendal Anderson, Gray and Pape, Inc.

Associated report:

HISTORIC RESOURCE INVENTORY FORM

Parcel ID: 06-08-19-000-074.000-019

Property Name:

Date of Construction: 1915

Street Name: 345 S Bowers St

Whitestown, IN



Neighborhood: 60003

Acreage: 0.67

Ownership Type: 510

UTM Zone: 16 (NAD 83)

Owner Name: MOONTOWN PROPERTIES LLC

Northing: 555760.84

Owner Address: 10711 EAST 200 SOUTH, ZIONSVILLE, IN 46077

Easting: 4427324.40

Description

Current Function: Commercial

Condition: Good

Architectural Form:

Alterations: Yes

Style:

Additions: No

Secondary Resources: Outbuildings

Historical Information

Historic Name:

Assoc. Individuals:

Historic Function: Educational

Historic Theme:

HISTORIC RESOURCE INVENTORY FORM

Parcel ID: 06-08-19-000-074.000-019

Property Name:

Date of Construction: 1915

Street Name: 345 S Bowers St

Whitestown, IN

SHAARD Structural Survey

SHAARD No.

SHAARD Name:

IHSSI Rating:

Significance Evaluation

NRHP Eligibility

Eligible	Level	Criterion

Individually:

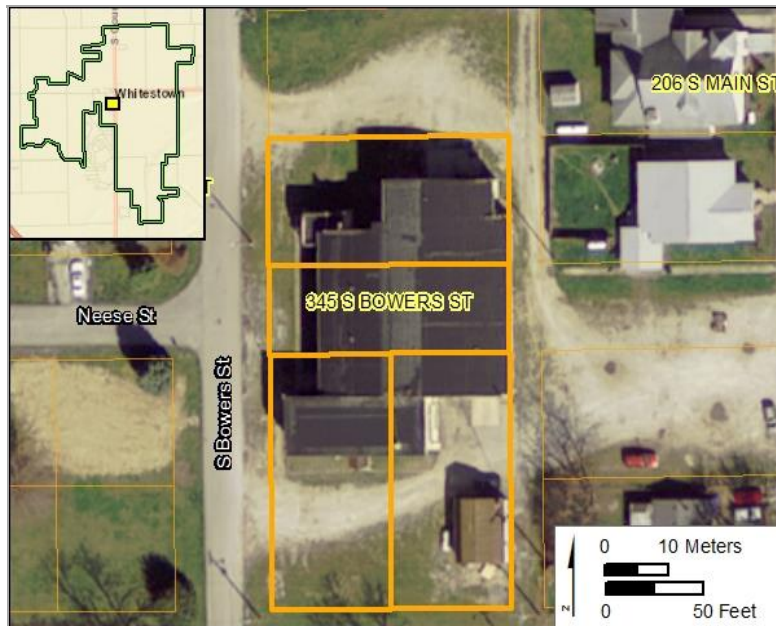
Contributing:

Contributes to: _____

Other Significance: _____

Additional Research Recommended: Yes

Aerial



Survey Data

Survey Date: July 23-25, 2018

Form Date: Dec 21, 2018

Preparer: Kendal Anderson, Gray and Pape, Inc.

Associated report:

HISTORIC RESOURCE INVENTORY FORM

Parcel ID: 06-08-19-000-001.005-019

Property Name:

Date of Construction: 1940

Street Name: 107 Laughner St

Whitestown, IN



Neighborhood: 18515

Acreage: 0.00

Ownership Type: 510

UTM Zone: 16 (NAD 83)

Owner Name: GAMBLE JAMES L & LOLA A

Northing: 555676.77

Owner Address: 107 LAUGHNER ST, WHITESTOWN, IN 46074

Easting: 4427242.01

Description

Current Function: Dwelling

Condition: Good

Architectural Form:

Alterations: Yes

Style:

Additions: No

Secondary Resources: Garage

Historical Information

Historic Name:

Assoc. Individuals:

Historic Function: Domestic

Historic Theme:

HISTORIC RESOURCE INVENTORY FORM

Parcel ID: 06-08-19-000-001.005-019

Property Name:

Date of Construction: 1940

Street Name: 107 Laughner St

Whitestown, IN

SHAARD Structural Survey

SHAARD No.

SHAARD Name:

IHSSI Rating:

Significance Evaluation

NRHP Eligibility

Eligible	Level	Criterion

Individually:

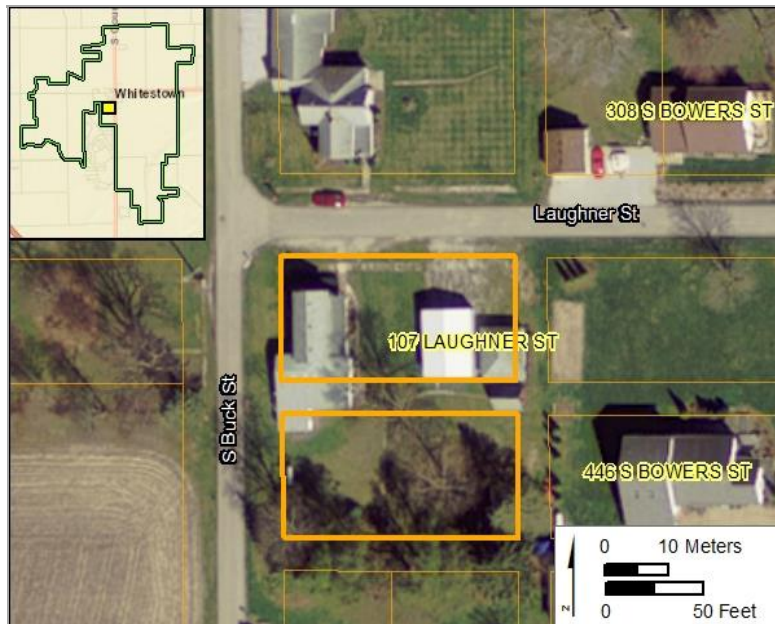
Contributing:

Contributes to:

Other Significance:

Additional Research Recommended: No

Aerial



Survey Data

Survey Date: July 23-25, 2018

Form Date: Dec 21, 2018

Preparer: Kendal Anderson, Gray and Pape, Inc.

Associated report:

HISTORIC RESOURCE INVENTORY FORM

Parcel ID: 06-08-19-000-001.010-019

Property Name:

Date of Construction: 1918

Street Name: 108 Laughner St

Whitestown, IN



Neighborhood: 18515

Acreage: 0.00

Ownership Type: 510

UTM Zone: 16 (NAD 83)

Owner Name: MCCLURE JANET L

Northing: 555676.43

Owner Address: 108 LAUGHNER ST, WHITESTOWN, IN 46075-9408

Easting: 4427281.78

Description

Current Function: Dwelling

Condition: Good

Architectural Form:

Alterations: Yes

Style:

Additions: Yes

Secondary Resources:

Historical Information

Historic Name:

Assoc. Individuals:

Historic Function: Domestic

Historic Theme:

HISTORIC RESOURCE INVENTORY FORM

Parcel ID: 06-08-19-000-001.010-019

Property Name:

Date of Construction: 1918

Street Name: 108 Laughner St

Whitestown, IN

SHAARD Structural Survey

SHAARD No.

SHAARD Name:

IHSSI Rating:

Significance Evaluation

NRHP Eligibility

Eligible	Level	Criterion
Individually:		
Contributing:		

Contributes to: _____

Other Significance: _____

Additional Research Recommended: No

Aerial



Survey Data

Survey Date: July 23-25, 2018

Form Date: Dec 21, 2018

Preparer: Kendal Anderson, Gray and Pape, Inc.

Associated report:

HISTORIC RESOURCE INVENTORY FORM

Parcel ID: 06-08-19-000-001.169-019

Property Name:

Date of Construction: 1918

Street Name: 107 Smith St

Whitestown, IN



Neighborhood: 18500

Acreage: 0.47

Ownership Type: 511

UTM Zone: 16 (NAD 83)

Owner Name: GARRISON EVELYN MARIE

Northing: 555677.69

Owner Address: 107 SMITH ST, WHITESTOWN, IN 46077

Easting: 4427133.72

Description

Current Function: Dwelling

Condition: Good

Architectural Form: Rectangular

Alterations: Yes

Style:

Additions: No

Secondary Resources: Garage

Historical Information

Historic Name:

Assoc. Individuals:

Historic Function: Domestic

Historic Theme:

HISTORIC RESOURCE INVENTORY FORM

Parcel ID: 06-08-19-000-001.169-019

Property Name:

Date of Construction: 1918

Street Name: 107 Smith St

Whitestown, IN

SHAARD Structural Survey

SHAARD No.

SHAARD Name:

IHSSI Rating:

Significance Evaluation

NRHP Eligibility

Eligible	Level	Criterion

Individually:

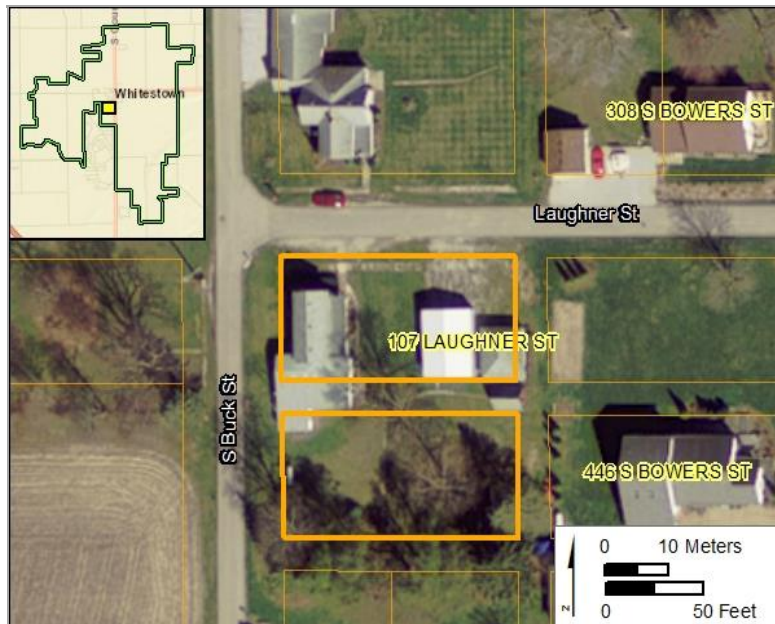
Contributing:

Contributes to: _____

Other Significance: _____

Additional Research Recommended: No

Aerial



Survey Data

Survey Date: July 23-25, 2018

Form Date: Dec 21, 2018

Preparer: Kendal Anderson, Gray and Pape, Inc.

Associated report:

HISTORIC RESOURCE INVENTORY FORM

Parcel ID: 06-08-19-000-001.146-019

Property Name:

Date of Construction: 1905, ca.

Street Name: 802 S Main St

Whitestown, IN



Neighborhood: 18500

Acreage: 7.00

Ownership Type: 0

UTM Zone: 16 (NAD 83)

Owner Name: HULSEY ERIN & DAVID

Northing: 555608.02

Owner Address: 802 S MAIN ST, WHITESTOWN, IN 46075

Easting: 4426872.33

Description

Current Function: Dwelling

Condition: Good

Architectural Form: Rectangular

Alterations:

Style:

Additions:

Secondary Resources: Outbuildings

Historical Information

Historic Name:

Assoc. Individuals:

Historic Function: Domestic

Historic Theme:

HISTORIC RESOURCE INVENTORY FORM

Parcel ID: 06-08-19-000-001.146-019

Property Name:

Date of Construction: 1905, ca.

Street Name: 802 S Main St

Whitestown, IN

SHAARD Structural Survey

SHAARD No.

SHAARD Name:

IHSSI Rating:

Significance Evaluation

NRHP Eligibility

Eligible	Level	Criterion

Individually:

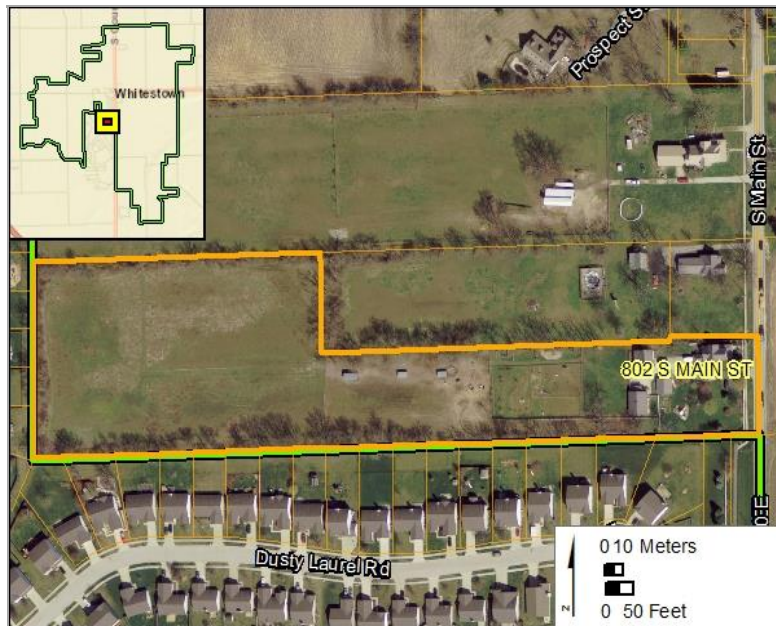
Contributing:

Contributes to:

Other Significance:

Additional Research Recommended: No

Aerial



Survey Data

Survey Date: July 23-25, 2018

Form Date: Dec 21, 2018

Preparer: Kendal Anderson, Gray and Pape, Inc.

Associated report:

HISTORIC RESOURCE INVENTORY FORM

Parcel ID: 06-08-19-000-001.148-019

Property Name:

Date of Construction: 1918

Street Name: 706 S Main St

Whitestown, IN



Neighborhood: 18500

Acreage: 0.61

Ownership Type: 511

UTM Zone: 16 (NAD 83)

Owner Name: ZACHELMEYER DEBRA DIANA

Northing: 555817.19

Owner Address: 706 S MAIN ST, WHITESTOWN, IN 46077

Easting: 4426915.11

Description

Current Function: Dwelling

Condition: Good

Architectural Form:

Alterations: Yes

Style:

Additions: Yes

Secondary Resources: Garage

Historical Information

Historic Name:

Assoc. Individuals:

Historic Function: Domestic

Historic Theme:

HISTORIC RESOURCE INVENTORY FORM

Parcel ID: 06-08-19-000-001.148-019

Property Name:

Date of Construction: 1918

Street Name: 706 S Main St

Whitestown, IN

SHAARD Structural Survey

SHAARD No.

SHAARD Name:

IHSSI Rating:

Significance Evaluation

NRHP Eligibility

Eligible	Level	Criterion
Individually:		
Contributing:		

Contributes to: _____

Other Significance: _____

Additional Research Recommended: No

Aerial



Survey Data

Survey Date: July 23-25, 2018

Form Date: Dec 21, 2018

Preparer: Kendal Anderson, Gray and Pape, Inc.

Associated report:

HISTORIC RESOURCE INVENTORY FORM

Parcel ID: 06-08-19-000-001.160-019

Property Name:

Date of Construction: 1923

Street Name: 508 S Main St

Whitestown, IN



Neighborhood: 18515

Acreage: 0.00

Ownership Type: 510

UTM Zone: 16 (NAD 83)

Owner Name: KAVANAUGH KRISTINA L

Northing: 555815.32

Owner Address: 508 S MAIN ST, WHITESTOWN, IN 46077

Easting: 4427085.87

Description

Current Function: Dwelling

Condition: Good

Architectural Form: Square

Alterations: Yes

Style:

Additions: No

Secondary Resources:

Historical Information

Historic Name:

Assoc. Individuals:

Historic Function: Domestic

Historic Theme:

HISTORIC RESOURCE INVENTORY FORM

Parcel ID: 06-08-19-000-001.160-019

Property Name:

Date of Construction: 1923

Street Name: 508 S Main St

Whitestown, IN

SHAARD Structural Survey

SHAARD No.

SHAARD Name:

IHSSI Rating:

Significance Evaluation

NRHP Eligibility

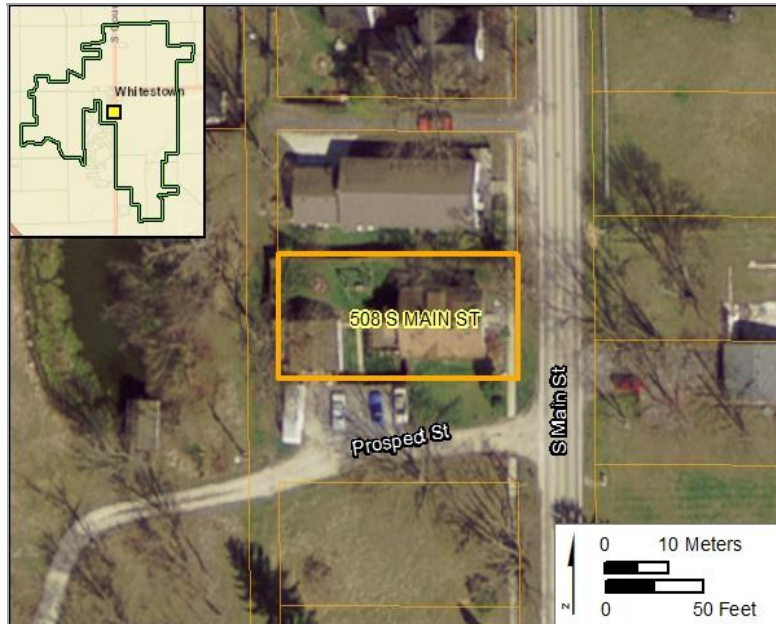
Eligible	Level	Criterion
Individually:		
Contributing:		

Contributes to: _____

Other Significance: _____

Additional Research Recommended: No

Aerial



Survey Data

Survey Date: July 23-25, 2018

Form Date: Dec 21, 2018

Preparer: Kendal Anderson, Gray and Pape, Inc.

Associated report:

HISTORIC RESOURCE INVENTORY FORM

Parcel ID: 06-08-19-000-001.150-019

Property Name:

Date of Construction: 1910

Street Name: 607 S Main St

Whitestown, IN



Neighborhood: 18500

Acreage: 1.05

Ownership Type: 511

UTM Zone: 16 (NAD 83)

Owner Name: JARBOE SHERRY AND LARRY JARBOE

Northing: 555865.14

Owner Address: 607 SOUTH MAIN ST, WHITESTOWN, IN 46075

Easting: 4426983.64

Description

Current Function: Dwelling

Condition: Good

Architectural Form:

Alterations: Yes

Style:

Additions: Yes

Secondary Resources:

Historical Information

Historic Name:

Assoc. Individuals:

Historic Function: Domestic

Historic Theme:

HISTORIC RESOURCE INVENTORY FORM

Parcel ID: 06-08-19-000-001.150-019

Property Name:

Date of Construction: 1910

Street Name: 607 S Main St

Whitestown, IN

SHAARD Structural Survey

SHAARD No.

SHAARD Name:

IHSSI Rating:

Significance Evaluation

NRHP Eligibility

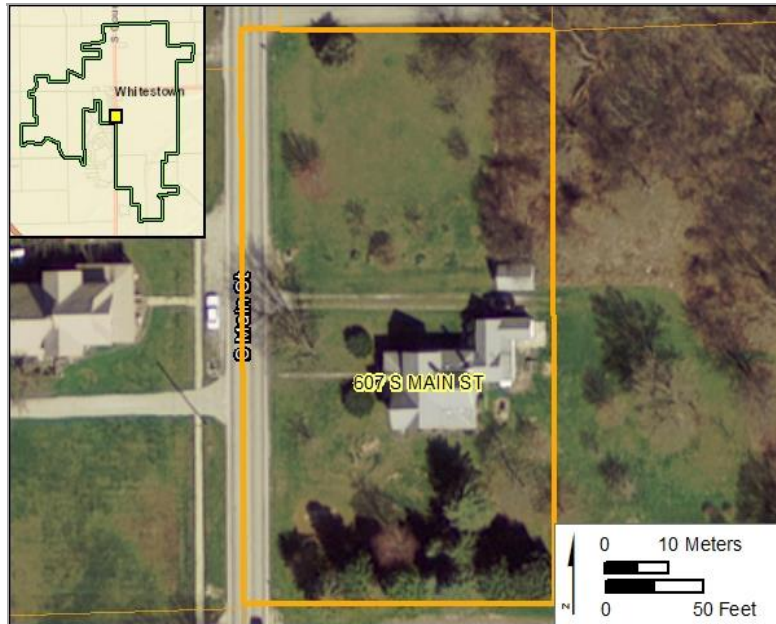
Eligible	Level	Criterion
Individually:		
Contributing:		

Contributes to: _____

Other Significance: _____

Additional Research Recommended: No

Aerial



Survey Data

Survey Date: July 23-25, 2018

Form Date: Dec 21, 2018

Preparer: Kendal Anderson, Gray and Pape, Inc.

Associated report:

HISTORIC RESOURCE INVENTORY FORM

Parcel ID: 06-08-19-000-001.162-019

Property Name:

Date of Construction: 1928

Street Name: 503 S Main St

Whitestown, IN



Neighborhood: 18500

Acreage: 0.20

Ownership Type: 511

UTM Zone: 16 (NAD 83)

Owner Name: HURST CHAD D

Northing: 555867.35

Owner Address: 503 S MAIN ST, WHITESTOWN, IN 46075

Easting: 4427109.79

Description

Current Function: Dwelling

Condition: Good

Architectural Form:

Alterations: Yes

Style:

Additions: Yes

Secondary Resources:

Historical Information

Historic Name:

Assoc. Individuals:

Historic Function: Domestic

Historic Theme:

HISTORIC RESOURCE INVENTORY FORM

Parcel ID: 06-08-19-000-001.162-019

Property Name:

Date of Construction: 1928

Street Name: 503 S Main St

Whitestown, IN

SHAARD Structural Survey

SHAARD No.

SHAARD Name:

IHSSI Rating:

Significance Evaluation

NRHP Eligibility

Eligible	Level	Criterion

Individually:

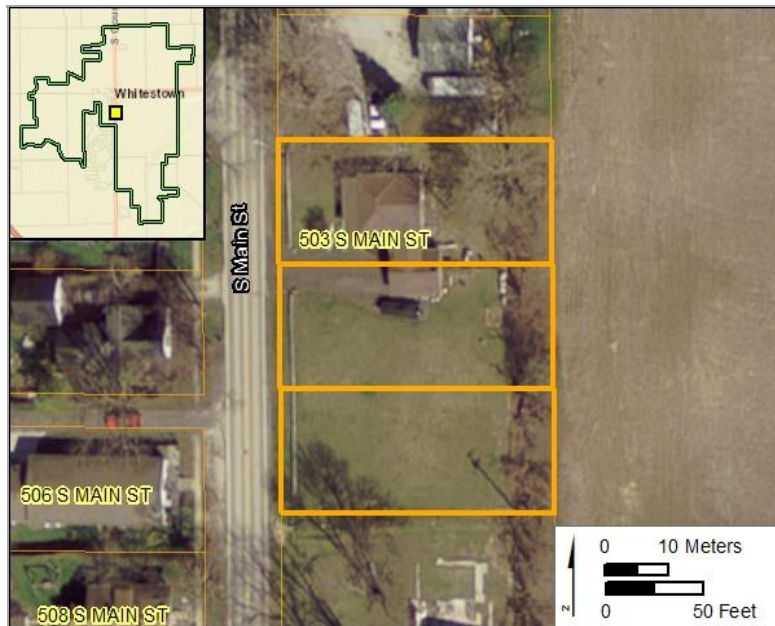
Contributing:

Contributes to: _____

Other Significance: _____

Additional Research Recommended: No

Aerial



Survey Data

Survey Date: July 23-25, 2018

Form Date: Dec 21, 2018

Preparer: Kendal Anderson, Gray and Pape, Inc.

Associated report:

HISTORIC RESOURCE INVENTORY FORM

Parcel ID: 06-08-19-000-001.163-019

Property Name:

Date of Construction: 1908

Street Name: 504 S Main St

Whitestown, IN



Neighborhood: 18515

Acreage: 0.00

Ownership Type: 510

UTM Zone: 16 (NAD 83)

Owner Name: HODGESON CHRISTINA

Northing: 555815.05

Owner Address: 1897 SOUTH 1000 EAST, CRAWFORDSVILLE, IN
46077

Easting: 4427127.30

Description

Current Function: Dwelling

Condition: Good

Architectural Form:

Alterations: Yes

Style:

Additions:

Secondary Resources:

Historical Information

Historic Name:

Assoc. Individuals:

Historic Function: Domestic

Historic Theme:

HISTORIC RESOURCE INVENTORY FORM

Parcel ID: 06-08-19-000-001.163-019

Property Name:

Date of Construction: 1908

Street Name: 504 S Main St

Whitestown, IN

SHAARD Structural Survey

SHAARD No.

SHAARD Name:

IHSSI Rating:

Significance Evaluation

NRHP Eligibility

Eligible	Level	Criterion

Individually:

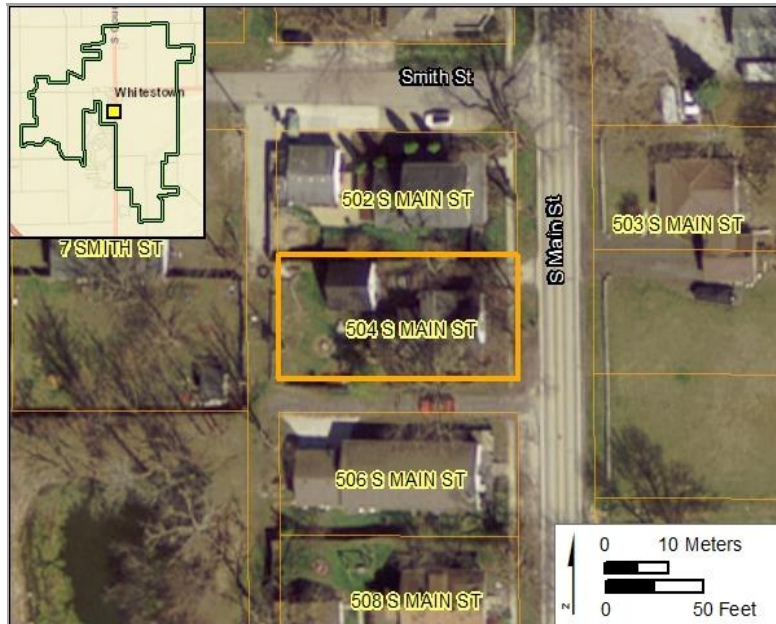
Contributing:

Contributes to: _____

Other Significance: _____

Additional Research Recommended: No

Aerial



Survey Data

Survey Date: July 23-25, 2018

Form Date: Dec 21, 2018

Preparer: Kendal Anderson, Gray and Pape, Inc.

Associated report:

HISTORIC RESOURCE INVENTORY FORM

Parcel ID: 06-08-19-000-001.311-019

Property Name:

Date of Construction: 1905, ca.

Street Name: 408 S Main St

Whitestown, IN



Neighborhood: 18515

Acreage: 0.00

Ownership Type: 510

UTM Zone: 16 (NAD 83)

Owner Name: RIDGE NANCY ELIZABETH

Northing: 555814.53

Owner Address: P O BOX 112, WHITESTOWN, IN 46077

Easting: 4427176.76

Description

Current Function: Dwelling

Condition: Good

Architectural Form: Square

Alterations: No

Style:

Additions: No

Secondary Resources:

Historical Information

Historic Name:

Assoc. Individuals:

Historic Function: Domestic

Historic Theme:

HISTORIC RESOURCE INVENTORY FORM

Parcel ID: 06-08-19-000-001.311-019

Property Name:

Date of Construction: 1905, ca.

Street Name: 408 S Main St

Whitestown, IN

SHAARD Structural Survey

SHAARD No.

SHAARD Name:

IHSSI Rating:

Significance Evaluation

NRHP Eligibility

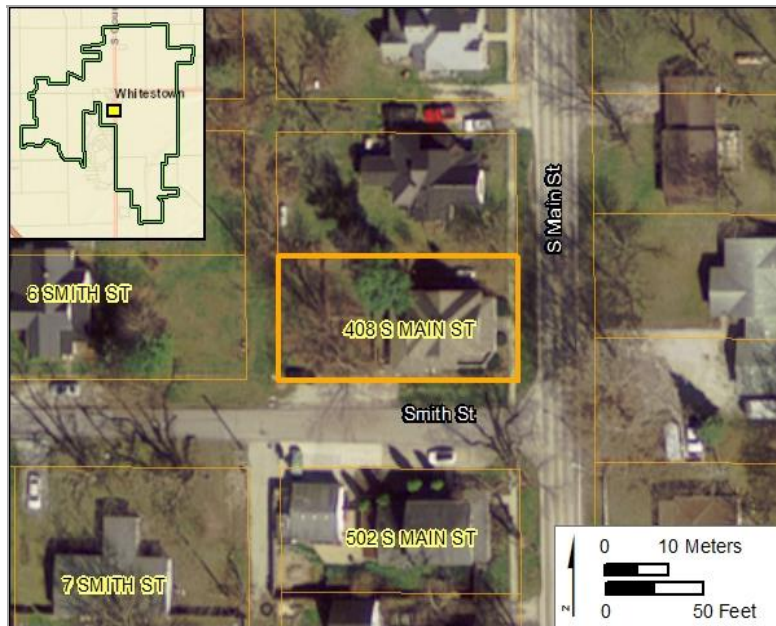
Eligible	Level	Criterion
Individually:		
Contributing:		

Contributes to:

Other Significance:

Additional Research Recommended: No

Aerial



Survey Data

Survey Date: July 23-25, 2018

Form Date: Dec 21, 2018

Preparer: Kendal Anderson, Gray and Pape, Inc.

Associated report:

HISTORIC RESOURCE INVENTORY FORM

Parcel ID: 06-08-19-000-001.314-019

Property Name:

Date of Construction: 1908

Street Name: 406 S Main St

Whitestown, IN



Neighborhood: 18515

Acreage: 0.00

Ownership Type: 510

UTM Zone: 16 (NAD 83)

Owner Name: ALLEN WAYNE E

Northing: 555814.31

Owner Address: 406 SOUTH MAIN STREET, WHITESTOWN, IN 46052

Easting: 4427195.04

Description

Current Function: Dwelling

Condition: Good

Architectural Form:

Alterations: No

Style: Queen Anne

Additions: Yes

Secondary Resources:

Historical Information

Historic Name:

Assoc. Individuals: Mary Gilliam/Gillim

Historic Function: Dwelling

Historic Theme:

HISTORIC RESOURCE INVENTORY FORM

Parcel ID: 06-08-19-000-001.314-019

Property Name:

Date of Construction: 1908

Street Name: 406 S Main St

Whitestown, IN

SHAARD Structural Survey

SHAARD No. 011-699-36011

SHAARD Name: House

IHSSI Rating: Contributing

Significance Evaluation

NRHP Eligibility

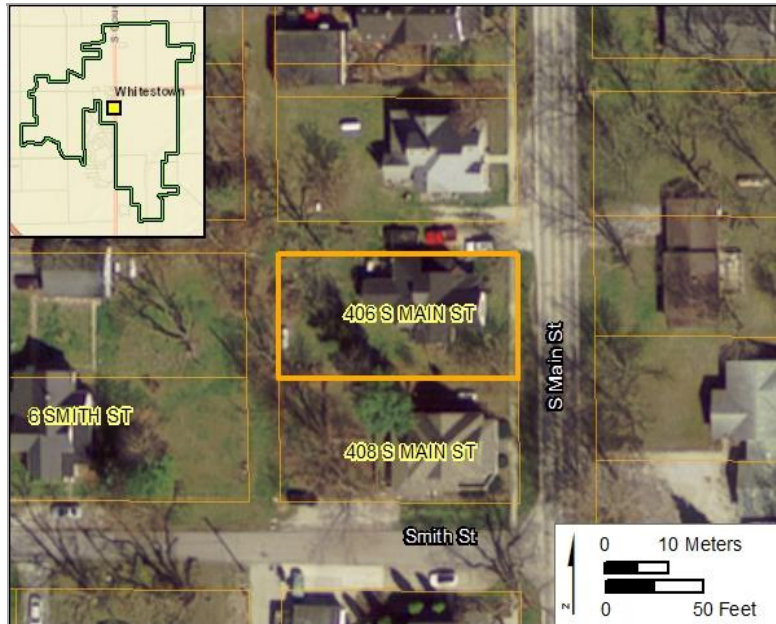
Eligible	Level	Criterion
Individually:		
Contributing:		

Contributes to: _____

Other Significance: _____

Additional Research Recommended: Yes

Aerial



Survey Data

Survey Date: July 23-25, 2018

Form Date: Dec 21, 2018

Preparer: Kendal Anderson, Gray and Pape, Inc.

Associated report:

HISTORIC RESOURCE INVENTORY FORM

Parcel ID: 06-08-19-000-001.321-019

Property Name:

Date of Construction: 1901

Street Name: 404 S Main St

Whitestown, IN



Neighborhood: 18515

Acreage: 0.00

Ownership Type: 510

UTM Zone: 16 (NAD 83)

Owner Name: ALLEN WAYNE E & WEST JANICE

Northing: 555814.02

Owner Address: PO BOX 7, WHITESTOWN, IN 46077

Easting: 4427218.19

Description

Current Function: Dwelling

Condition: Fair

Architectural Form:

Alterations: No

Style: Queen Anne

Additions: No

Secondary Resources:

Historical Information

Historic Name:

Assoc. Individuals: Mary Gilliam/Gillim

Historic Function: Dwelling

Historic Theme:

HISTORIC RESOURCE INVENTORY FORM

Parcel ID: 06-08-19-000-001.321-019

Property Name:

Date of Construction: 1901

Street Name: 404 S Main St

Whitestown, IN

SHAARD Structural Survey

SHAARD No. 011-699-36010

SHAARD Name: House

IHSSI Rating: Contributing

Significance Evaluation

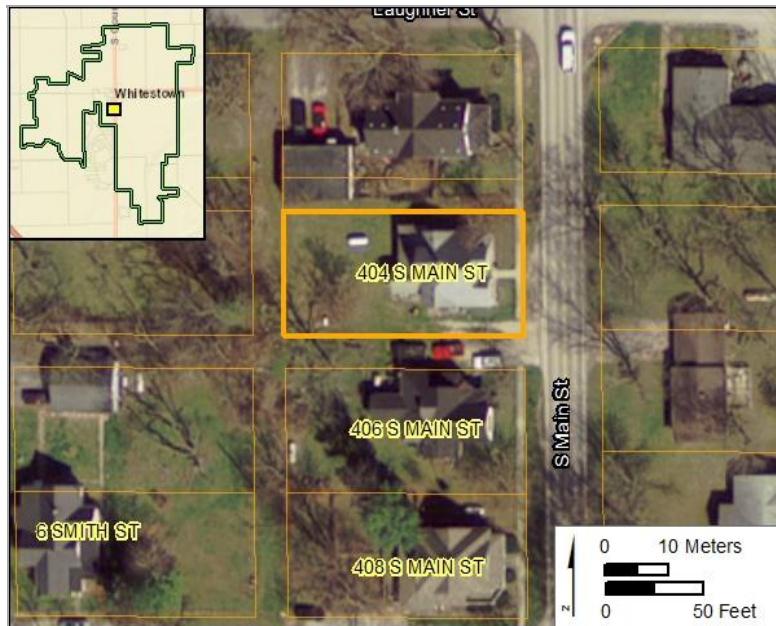
NRHP Eligibility	Eligible	Level	Criterion
Individually:			
Contributing:			

Contributes to: _____

Other Significance: According to locals, the oldest in Whitestown

Additional Research Recommended: Yes

Aerial



Survey Data

Survey Date: July 23-25, 2018

Form Date: Dec 21, 2018

Preparer: Kendal Anderson, Gray and Pape, Inc.

Associated report:

HISTORIC RESOURCE INVENTORY FORM

Parcel ID: 06-08-19-000-001.320-019

Property Name:

Date of Construction: 1940

Street Name: 402 S Main St

Whitestown, IN



Neighborhood: 18515

Acreage: 0.00

Ownership Type: 510

UTM Zone: 16 (NAD 83)

Owner Name: SHEPHERD LILLIE M ETAL

Northing: 555771.40

Owner Address: 402 S MAIN ST, WHITESTOWN, IN 46075-9425

Easting: 4427218.40

Description

Current Function: Dwelling

Condition: Good

Architectural Form: Rectangular

Alterations: Yes

Style:

Additions: No

Secondary Resources: Garage

Historical Information

Historic Name:

Assoc. Individuals:

Historic Function: Domestic

Historic Theme:

HISTORIC RESOURCE INVENTORY FORM

Parcel ID: 06-08-19-000-001.320-019

Property Name:

Date of Construction: 1940

Street Name: 402 S Main St

Whitestown, IN

SHAARD Structural Survey

SHAARD No.

SHAARD Name:

IHSSI Rating:

Significance Evaluation

NRHP Eligibility

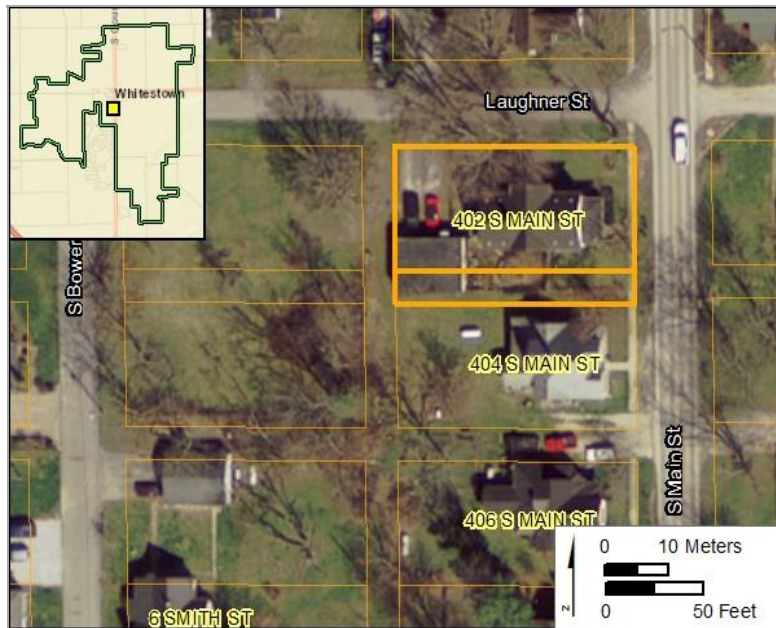
Eligible	Level	Criterion
Individually:		
Contributing:		

Contributes to: _____

Other Significance: _____

Additional Research Recommended: No

Aerial



Survey Data

Survey Date: July 23-25, 2018

Form Date: Dec 21, 2018

Preparer: Kendal Anderson, Gray and Pape, Inc.

Associated report:

HISTORIC RESOURCE INVENTORY FORM

Parcel ID: 06-08-19-000-001.182-019

Property Name:

Date of Construction: 1913

Street Name: 303 S Main St

Whitestown, IN



Neighborhood: 18515

Acreage: 0.00

Ownership Type: 510

UTM Zone: 16 (NAD 83)

Owner Name: KIRK SHAWN

Northing: 555862.62

Owner Address: 303 S MAIN ST, WHITESTOWN, IN 46052

Easting: 4427316.55

Description

Current Function: Dwelling

Condition: Good

Architectural Form:

Alterations: Yes

Style:

Additions: No

Secondary Resources:

Historical Information

Historic Name:

Assoc. Individuals:

Historic Function: Domestic

Historic Theme:

HISTORIC RESOURCE INVENTORY FORM

Parcel ID: 06-08-19-000-001.182-019

Property Name:

Date of Construction: 1913

Street Name: 303 S Main St

Whitestown, IN

SHAARD Structural Survey

SHAARD No.

SHAARD Name:

IHSSI Rating:

Significance Evaluation

NRHP Eligibility

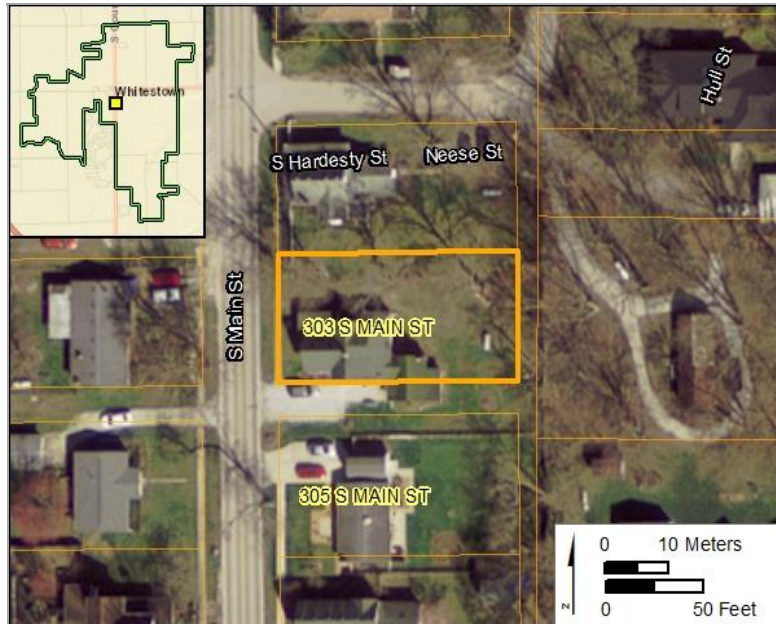
Eligible	Level	Criterion
Individually:		
Contributing:		

Contributes to:

Other Significance:

Additional Research Recommended: No

Aerial



Survey Data

Survey Date: July 23-25, 2018

Form Date: Dec 21, 2018

Preparer: Kendal Anderson, Gray and Pape, Inc.

Associated report:

HISTORIC RESOURCE INVENTORY FORM

Parcel ID: 06-08-19-000-001.187-019

Property Name:

Date of Construction: 1900

Street Name: 301 S Main St

Whitestown, IN



Neighborhood: 18515

Acreage: 0.00

Ownership Type: 510

UTM Zone: 16 (NAD 83)

Owner Name: DEMYAN KATHRYN

Northing: 555862.44

Owner Address: 301 S MAIN ST, WHITESTOWN, IN 46075

Easting: 4427335.46

Description

Current Function: Dwelling

Condition: Good

Architectural Form: Square

Alterations: Yes

Style:

Additions: No

Secondary Resources:

Historical Information

Historic Name:

Assoc. Individuals:

Historic Function: Domestic

Historic Theme:

HISTORIC RESOURCE INVENTORY FORM

Parcel ID: 06-08-19-000-001.187-019

Property Name:

Date of Construction: 1900

Street Name: 301 S Main St

Whitestown, IN

SHAARD Structural Survey

SHAARD No.

SHAARD Name:

IHSSI Rating:

Significance Evaluation

NRHP Eligibility

Eligible	Level	Criterion

Individually:

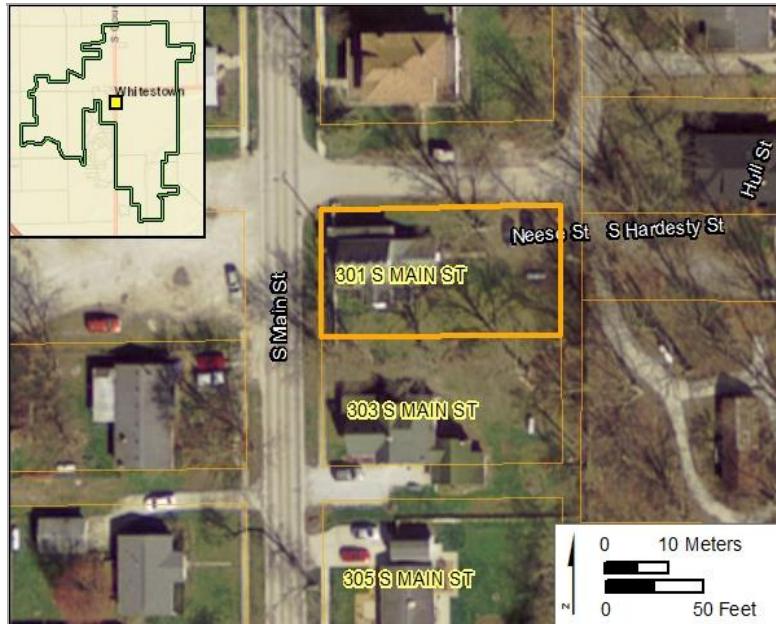
Contributing:

Contributes to: _____

Other Significance: _____

Additional Research Recommended: No

Aerial



Survey Data

Survey Date: July 23-25, 2018

Form Date: Dec 21, 2018

Preparer: Kendal Anderson, Gray and Pape, Inc.

Associated report:

HISTORIC RESOURCE INVENTORY FORM

Parcel ID: 06-08-19-000-001.001-033

Property Name:

Date of Construction: 1920

Street Name: 209 Hardesty St

Whitestown, IN



Neighborhood: 18507

Acreage: 1.06

Ownership Type: 510

UTM Zone: 16 (NAD 83)

Owner Name: SHIELDS CURTIS R & MARY V WAGN

Northing: 555994.14

Owner Address: 209 HARDESTY ST, WHITESTOWN, IN 46075-9404

Easting: 4427351.56

Description

Current Function: Dwelling

Condition: Good

Architectural Form:

Alterations: Yes

Style: Craftsman

Additions: No

Secondary Resources:

Historical Information

Historic Name:

Assoc. Individuals:

Historic Function: Domestic

Historic Theme:

HISTORIC RESOURCE INVENTORY FORM

Parcel ID: 06-08-19-000-001.001-033

Property Name:

Date of Construction: 1920

Street Name: 209 Hardesty St

Whitestown, IN

SHAARD Structural Survey

SHAARD No.

SHAARD Name:

IHSSI Rating:

Significance Evaluation

NRHP Eligibility

Eligible	Level	Criterion

Individually:

Contributing:

Contributes to:

Other Significance:

Additional Research Recommended: No

Aerial



Survey Data

Survey Date: July 23-25, 2018

Form Date: Dec 21, 2018

Preparer: Kendal Anderson, Gray and Pape, Inc.

Associated report:

HISTORIC RESOURCE INVENTORY FORM

Parcel ID: 06-08-19-000-001.197-019

Property Name: Whitestown United Methodist Church

Date of Construction: 1905

Street Name: 206 S Main St

Whitestown, IN



Neighborhood: 18400

Acreage:

Ownership Type: Private

UTM Zone: 16 (NAD 83)

Owner Name: WHITESTOWN METHODIST CHURCH

Northing: 555812.56

Owner Address: 206 S MAIN ST PO BOX 154, WHITESTOWN, IN 46075

Easting: 4427366.22

Description

Current Function: Church

Condition: Good

Architectural Form: L-Shaped

Alterations: Yes

Style: Romanesque Revival

Additions: Yes

Secondary Resources: Parsonage

Historical Information

Historic Name: Methodist Episcopal Church

Assoc. Individuals:

Historic Function: Church

Historic Theme:

HISTORIC RESOURCE INVENTORY FORM

Parcel ID: 06-08-19-000-001.197-019

Property Name: Whitestown United Methodist Church

Date of Construction: 1905

Street Name: 206 S Main St Whitestown, IN

SHAARD Structural Survey

SHAARD No. 011-699-36009

SHAARD Name: Methodist Episcopal Church

IHSSI Rating: Notable

Significance Evaluation

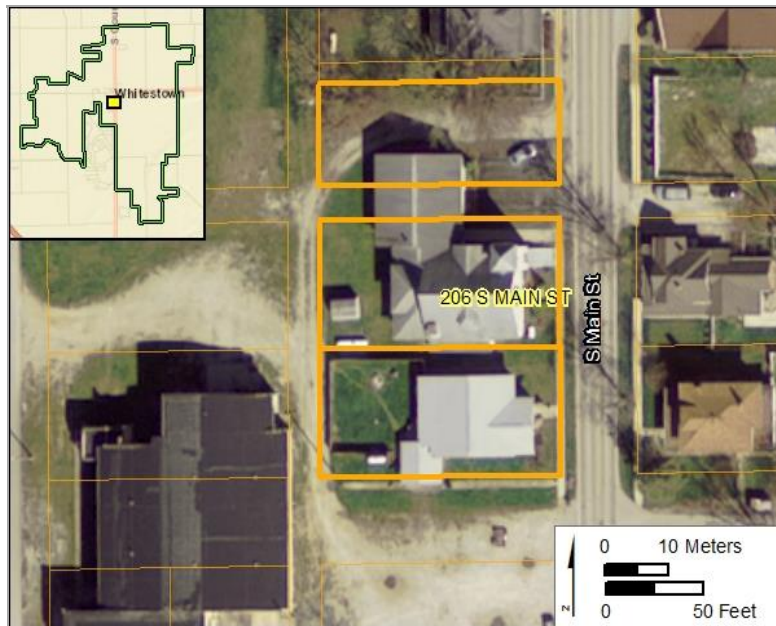
NRHP Eligibility	Eligible	Level	Criterion
Individually:			
Contributing:			

Contributes to: _____

Other Significance: Congregation is in Whitestown by 1868

Additional Research Recommended: No

Aerial



Survey Data

Survey Date: July 23-25, 2018

Form Date: Dec 21, 2018

Preparer: Kendal Anderson, Gray and Pape, Inc.

Associated report:

HISTORIC RESOURCE INVENTORY FORM

Parcel ID: 06-08-19-000-001.111-019

Property Name: St. Mark's Evangelical Lutheran Church

Date of Construction: 1904

Street Name: 107 S Main St

Whitestown, IN



Neighborhood: 18400

Acreage: 0.44

Ownership Type: 0

UTM Zone: 16 (NAD 83)

Owner Name: ST MARKS EVANGELICAL LUTHERAN

Northing: 555861.36

Owner Address: 201 S MAIN ST, WHITESTOWN, IN 46075

Easting: 4427444.50

Description

Current Function: Church

Condition: Good

Architectural Form: Square

Alterations: No

Style:

Additions: No

Secondary Resources:

Historical Information

Historic Name:

Assoc. Individuals:

Historic Function: Religious

Historic Theme:

HISTORIC RESOURCE INVENTORY FORM

Parcel ID: 06-08-19-000-001.111-019

Property Name: St. Mark's Evangelical Lutheran Church

Date of Construction: 1904

Street Name: 107 S Main St Whitestown, IN

SHAARD Structural Survey

SHAARD No. 011-699-36008

SHAARD Name: St. Mark's Evangelical Lutheran Church

IHSSI Rating: Notable

Significance Evaluation

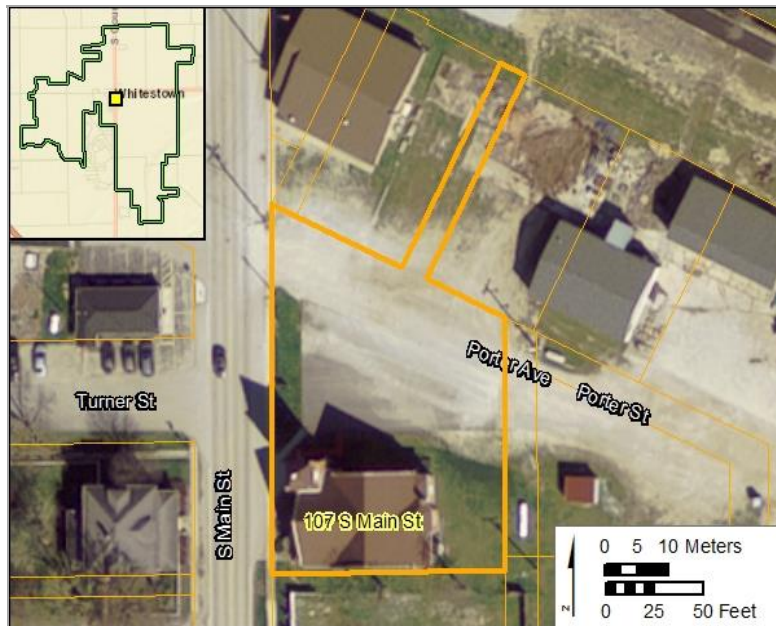
NRHP Eligibility	Eligible	Level	Criterion
Individually:			
Contributing:			

Contributes to: _____

Other Significance: NOTABLE

Additional Research Recommended: No

Aerial



Survey Data

Survey Date: July 23-25, 2018

Form Date: Dec 21, 2018

Preparer: Kendal Anderson, Gray and Pape, Inc.

Associated report:

HISTORIC RESOURCE INVENTORY FORM

Parcel ID: 06-08-19-000-001.106-019

Property Name:

Date of Construction: 1920

Street Name: 202 S Main St

Whitestown, IN



Neighborhood: 18515

Acreage: 0.00

Ownership Type: 510

UTM Zone: 16 (NAD 83)

Owner Name: MASON SHARON

Northing: 555812.27

Owner Address: P O BOX 83, WHITESTOWN, IN 46052

Easting: 4427427.67

Description

Current Function: Dwelling

Condition: Good

Architectural Form: Square

Alterations: Yes

Style: Craftsman

Additions: No

Secondary Resources:

Historical Information

Historic Name:

Assoc. Individuals:

Historic Function: Domestic

Historic Theme:

HISTORIC RESOURCE INVENTORY FORM

Parcel ID: 06-08-19-000-001.106-019

Property Name:

Date of Construction: 1920

Street Name: 202 S Main St

Whitestown, IN

SHAARD Structural Survey

SHAARD No.

SHAARD Name:

IHSSI Rating:

Significance Evaluation

NRHP Eligibility

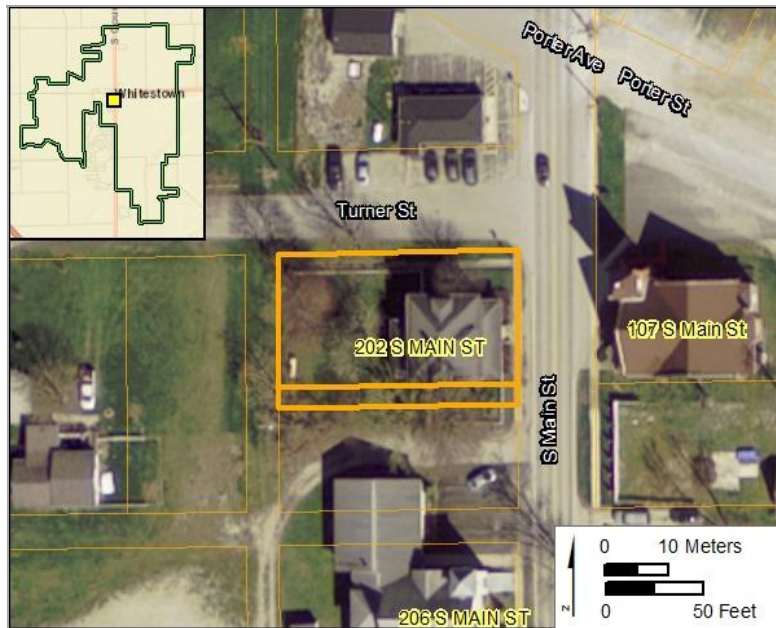
Eligible	Level	Criterion
Individually:		
Contributing:		

Contributes to: _____

Other Significance: _____

Additional Research Recommended: No

Aerial



Survey Data

Survey Date: July 23-25, 2018

Form Date: Dec 21, 2018

Preparer: Kendal Anderson, Gray and Pape, Inc.

Associated report:

HISTORIC RESOURCE INVENTORY FORM

Parcel ID: 06-08-19-000-001.200-019

Property Name:

Date of Construction: 1910

Street Name: 205 S Main St

Whitestown, IN



Neighborhood: 18515

Acreage: 0.00

Ownership Type: 510

UTM Zone: 16 (NAD 83)

Owner Name: SHIKE CINDY M & BRENT

Northing: 555861.62

Owner Address: PO BOX 194, WHITESTOWN, IN 46052

Easting: 4427385.64

Description

Current Function: Dwelling

Condition: Good

Architectural Form:

Alterations: Yes

Style:

Additions: Yes

Secondary Resources:

Historical Information

Historic Name:

Assoc. Individuals:

Historic Function: Domestic

Historic Theme:

HISTORIC RESOURCE INVENTORY FORM

Parcel ID: 06-08-19-000-001.200-019

Property Name:

Date of Construction: 1910

Street Name: 205 S Main St

Whitestown, IN

SHAARD Structural Survey

SHAARD No.

SHAARD Name:

IHSSI Rating:

Significance Evaluation

NRHP Eligibility

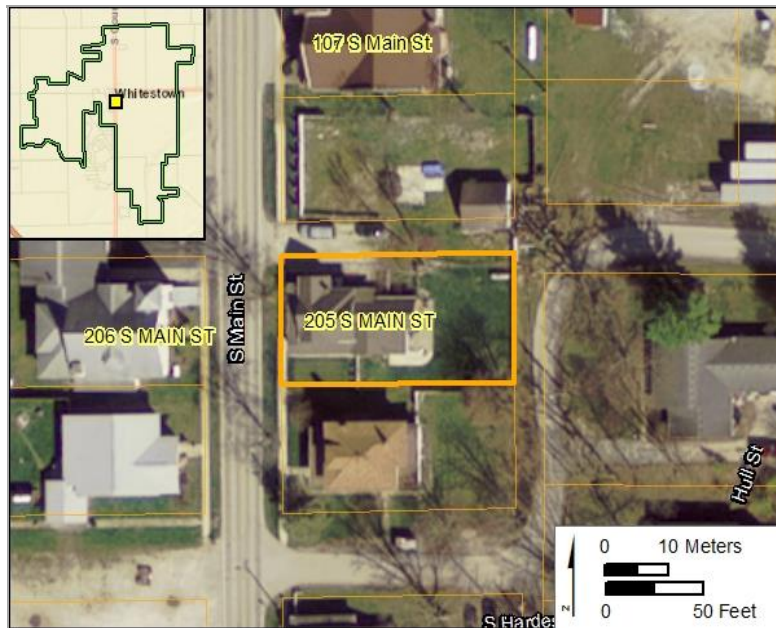
Eligible	Level	Criterion
Individually:		
Contributing:		

Contributes to:

Other Significance:

Additional Research Recommended: No

Aerial



Survey Data

Survey Date: July 23-25, 2018

Form Date: Dec 21, 2018

Preparer: Kendal Anderson, Gray and Pape, Inc.

Associated report:

HISTORIC RESOURCE INVENTORY FORM

Parcel ID: 06-08-19-000-001.196-019

Property Name:

Date of Construction: 1910, ca.

Street Name: 207 S Main St

Whitestown, IN



Neighborhood: 18515

Acreage: 0.00

Ownership Type: 510

UTM Zone: 16 (NAD 83)

Owner Name: DAVIS AUSTIN

Northing: 555861.68

Owner Address: 207 S MAIN ST, WHITESTOWN, IN 46075-9599

Easting: 4427366.80

Description

Current Function: Dwelling

Condition: Good

Architectural Form: Square

Alterations: No

Style: Craftsman

Additions: No

Secondary Resources:

Historical Information

Historic Name:

Assoc. Individuals:

Historic Function: Domestic

Historic Theme:

HISTORIC RESOURCE INVENTORY FORM

Parcel ID: 06-08-19-000-001.196-019

Property Name:

Date of Construction: 1910, ca.

Street Name: 207 S Main St

Whitestown, IN

SHAARD Structural Survey

SHAARD No.

SHAARD Name:

IHSSI Rating:

Significance Evaluation

NRHP Eligibility

Eligible	Level	Criterion

Individually:

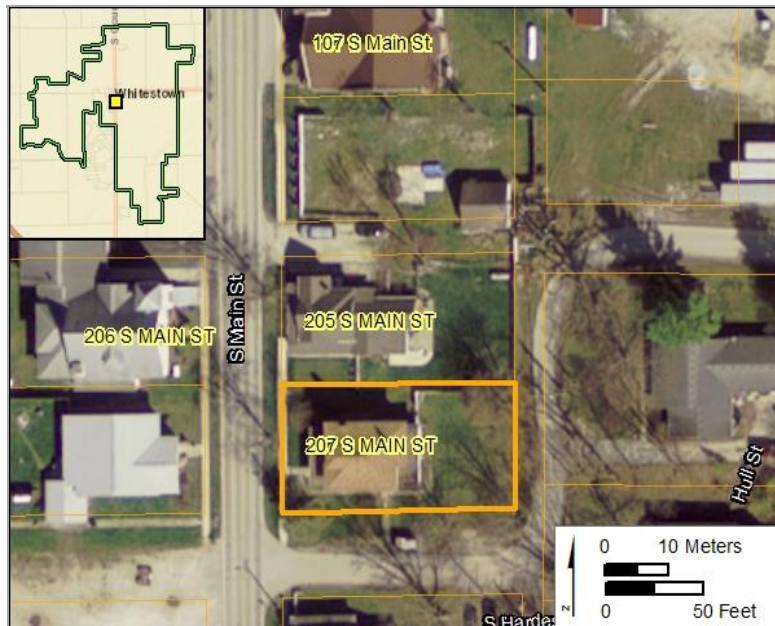
Contributing:

Contributes to: _____

Other Significance: _____

Additional Research Recommended: No

Aerial



Survey Data

Survey Date: July 23-25, 2018

Form Date: Dec 21, 2018

Preparer: Kendal Anderson, Gray and Pape, Inc.

Associated report:

HISTORIC RESOURCE INVENTORY FORM

Parcel ID: 06-08-19-000-001.289-019

Property Name: Citizen's Bank and Trust

Date of Construction: 1890, ca.

Street Name: 8 S Main St

Whitestown, IN



Neighborhood: 18400

Acreage: 0.00

Ownership Type: 0

UTM Zone: 16 (NAD 83)

Owner Name: MSLLL8 LLC

Northing: 555821.54

Owner Address: PO BOX 396, WHITESTOWN, IN 46075

Easting: 4427555.08

Description

Current Function: Commercial

Condition: Good

Architectural Form:

Alterations: Yes

Style:

Additions: Yes

Secondary Resources:

Historical Information

Historic Name:

Assoc. Individuals:

Historic Function: Commercial

Historic Theme:

HISTORIC RESOURCE INVENTORY FORM

Parcel ID: 06-08-19-000-001.289-019

Property Name: Citizen's Bank and Trust

Date of Construction: 1890, ca.

Street Name: 8 S Main St Whitestown, IN

SHAARD Structural Survey

SHAARD No.

SHAARD Name:

IHSSI Rating:

Significance Evaluation

NRHP Eligibility

Eligible	Level	Criterion

Individually:

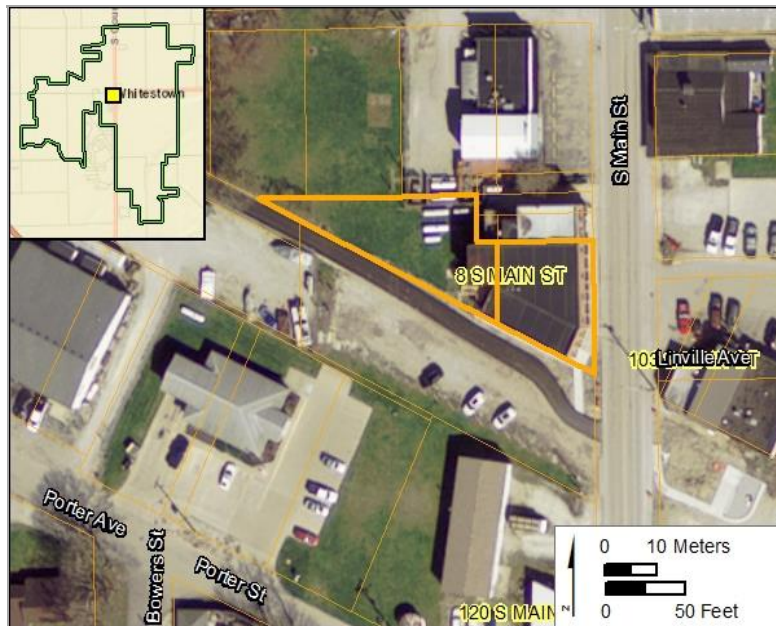
Contributing:

Contributes to:

Other Significance:

Additional Research Recommended: No

Aerial



Survey Data

Survey Date: July 23-25, 2018

Form Date: Dec 21, 2018

Preparer: Kendal Anderson, Gray and Pape, Inc.

Associated report:

HISTORIC RESOURCE INVENTORY FORM

Parcel ID: 06-08-19-000-001.304-019

Property Name:

Date of Construction: 1910, ca.

Street Name:

3 S Main St

Whitestown, IN



Neighborhood: 18400

Acreage: 0.00

Ownership Type: 0

UTM Zone: 16 (NAD 83)

Owner Name: INDYS PRO GRAPHIX INC

Northing: 555860.28

Owner Address: P.O. BOX 175, WHITESTOWN, IN 46075

Easting: 4427611.60

Description

Current Function: Commercial

Condition: Good

Architectural Form: Rectangle

Alterations: No

Style:

Additions: No

Secondary Resources:

Historical Information

Historic Name:

Assoc. Individuals:

Historic Function: Commercial

Historic Theme:

HISTORIC RESOURCE INVENTORY FORM

Parcel ID: 06-08-19-000-001.304-019

Property Name:

Date of Construction: 1910, ca.

Street Name: 3 S Main St

Whitestown, IN

SHAARD Structural Survey

SHAARD No.

SHAARD Name:

IHSSI Rating:

Significance Evaluation

NRHP Eligibility

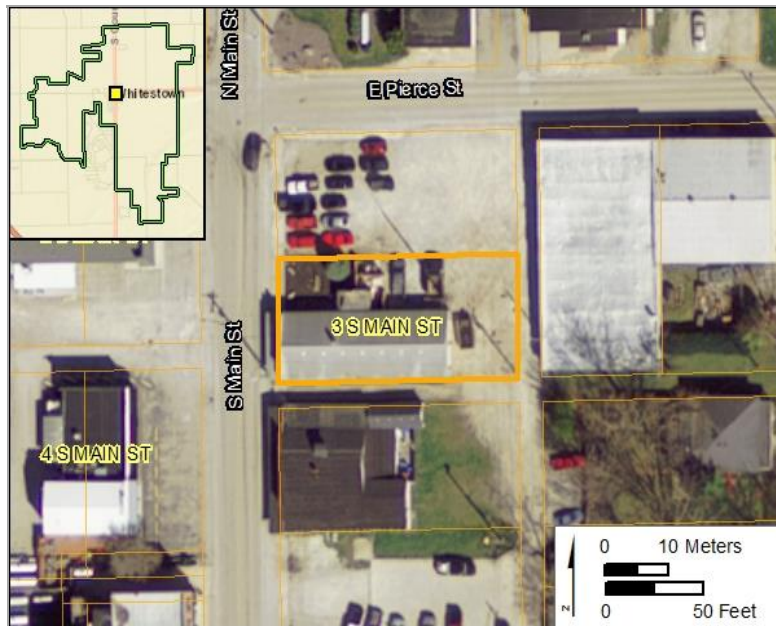
Eligible	Level	Criterion
Individually:		
Contributing:		

Contributes to:

Other Significance:

Additional Research Recommended: No

Aerial



Survey Data

Survey Date: July 23-25, 2018

Form Date: Dec 21, 2018

Preparer: Kendal Anderson, Gray and Pape, Inc.

Associated report:

HISTORIC RESOURCE INVENTORY FORM

Parcel ID: 06-08-19-000-001.302-019

Property Name:

Date of Construction: 1890, ca.

Street Name:

5 S Main St

Whitestown, IN



Neighborhood: 18400

Acreage: 0.00

Ownership Type: 0

UTM Zone: 16 (NAD 83)

Owner Name: ALLEN WAYNE E

Northing: 555860.57

Owner Address: PO BOX 8, ZIONSVILLE, IN 46077

Easting: 4427589.66

Description

Current Function: Commercial

Condition: Fair

Architectural Form: Square

Alterations: Yes

Style:

Additions: No

Secondary Resources:

Historical Information

Historic Name:

Assoc. Individuals:

Historic Function: Commercial

Historic Theme:

HISTORIC RESOURCE INVENTORY FORM

Parcel ID: 06-08-19-000-001.302-019

Property Name:

Date of Construction: 1890, ca.

Street Name: 5 S Main St

Whitestown, IN

SHAARD Structural Survey

SHAARD No.

SHAARD Name:

IHSSI Rating:

Significance Evaluation

NRHP Eligibility

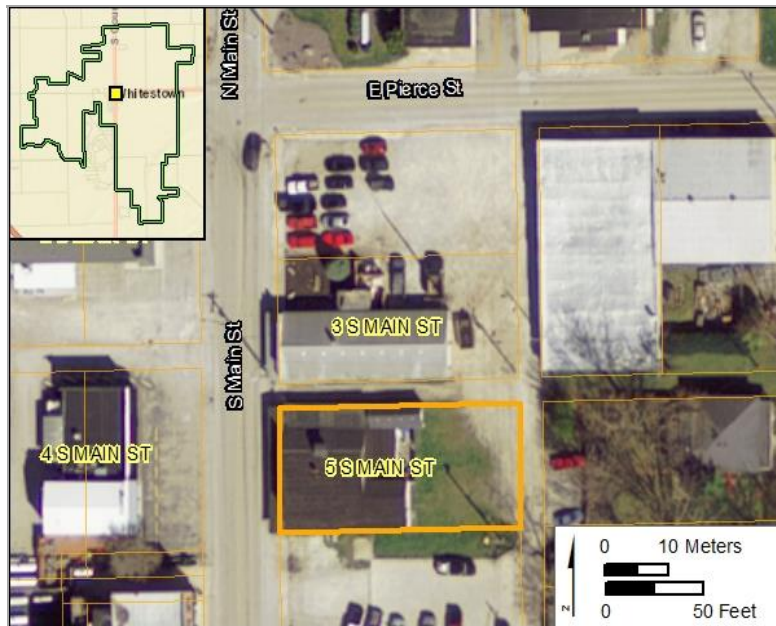
Eligible	Level	Criterion
Individually:		
Contributing:		

Contributes to:

Other Significance:

Additional Research Recommended: No

Aerial



Survey Data

Survey Date: July 23-25, 2018

Form Date: Dec 21, 2018

Preparer: Kendal Anderson, Gray and Pape, Inc.

Associated report:

HISTORIC RESOURCE INVENTORY FORM

Parcel ID: 06-08-18-000-001.087-019

Property Name:

Date of Construction: 1960

Street Name:

2 Harrison Ave

Whitestown, IN



Neighborhood: 18501

Acreage: 0.19

Ownership Type: 510

UTM Zone: 16 (NAD 83)

Owner Name: CONWELL STEVEN B & JANET L

Northing: 555860.56

Owner Address: PO BOX 134, WHITESTOWN, IN 46077

Easting: 4427791.85

Description

Current Function: Dwelling

Condition: Good

Architectural Form: Rectangular

Alterations: No

Style:

Additions: No

Secondary Resources: Outbuilding

Historical Information

Historic Name:

Assoc. Individuals:

Historic Function: Domestic

Historic Theme:

HISTORIC RESOURCE INVENTORY FORM

Parcel ID: 06-08-18-000-001.087-019

Property Name:

Date of Construction: 1960

Street Name: 2 Harrison Ave

Whitestown, IN

SHAARD Structural Survey

SHAARD No.

SHAARD Name:

IHSSI Rating:

Significance Evaluation

NRHP Eligibility

Eligible	Level	Criterion

Individually:

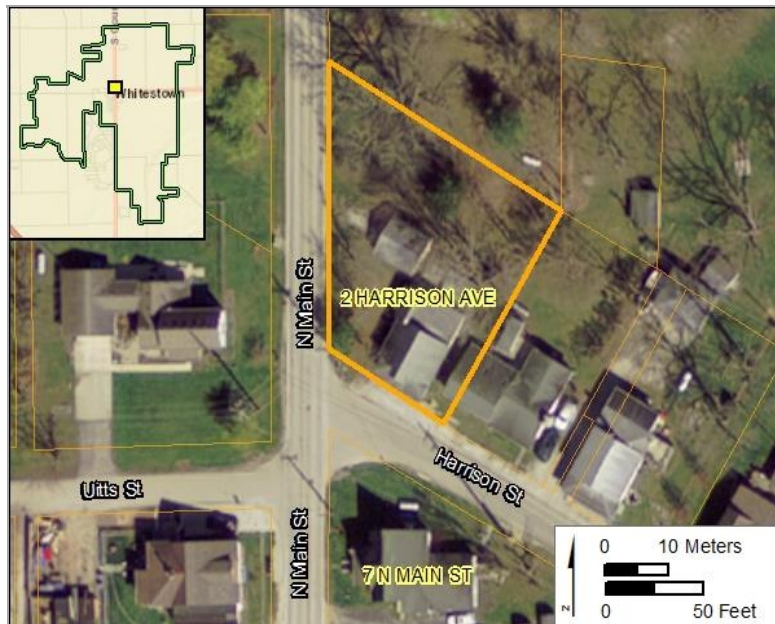
Contributing:

Contributes to:

Other Significance:

Additional Research Recommended: No

Aerial



Survey Data

Survey Date: July 23-25, 2018

Form Date: Dec 21, 2018

Preparer: Kendal Anderson, Gray and Pape, Inc.

Associated report:

HISTORIC RESOURCE INVENTORY FORM

Parcel ID: 06-08-18-000-001.077-019

Property Name:

Date of Construction: 1901

Street Name:

4 Harrison Ave

Whitestown, IN



Neighborhood: 18501

Acreage: 0.27

Ownership Type: 510

UTM Zone: 16 (NAD 83)

Owner Name: WARMOTH CHARLTON S

Northing: 555876.96

Owner Address: 4 HARRISON AVE, WHITESTOWN, IN 46075

Easting: 4427734.63

Description

Current Function: Dwelling

Condition: Good

Architectural Form: Rectangular

Alterations: Yes

Style:

Additions: Yes

Secondary Resources:

Historical Information

Historic Name:

Assoc. Individuals:

Historic Function: Domestic

Historic Theme:

HISTORIC RESOURCE INVENTORY FORM

Parcel ID: 06-08-18-000-001.077-019

Property Name:

Date of Construction: 1901

Street Name: 4 Harrison Ave

Whitestown, IN

SHAARD Structural Survey

SHAARD No.

SHAARD Name:

IHSSI Rating:

Significance Evaluation

NRHP Eligibility

Eligible	Level	Criterion

Individually:

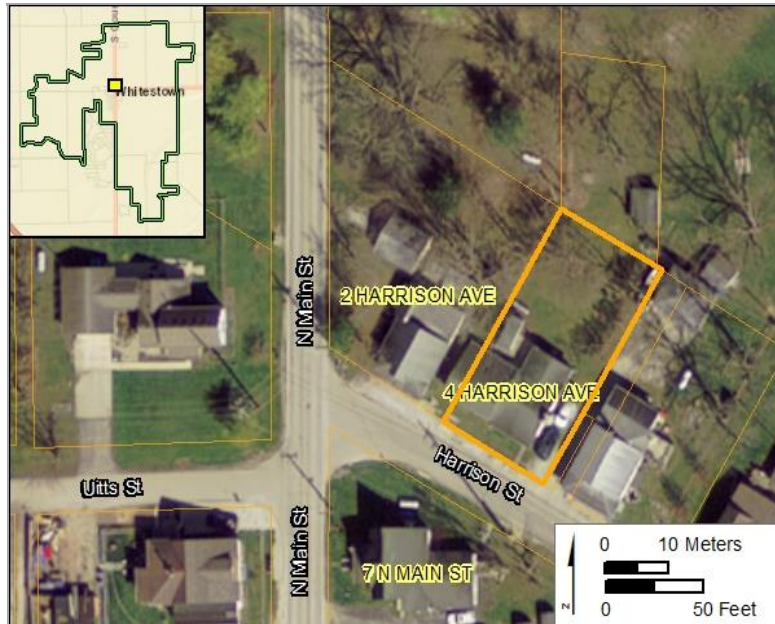
Contributing:

Contributes to:

Other Significance:

Additional Research Recommended: No

Aerial



Survey Data

Survey Date: July 23-25, 2018

Form Date: Dec 21, 2018

Preparer: Kendal Anderson, Gray and Pape, Inc.

Associated report:

HISTORIC RESOURCE INVENTORY FORM

Parcel ID: 06-08-18-000-001.054-019

Property Name:

Date of Construction: 1910, ca.

Street Name:

3 N Main St

Whitestown, IN



Neighborhood: 18501

Acreage: 0.00

Ownership Type: 510

UTM Zone: 16 (NAD 83)

Owner Name: BRADLEY ROGER & SHAYDE

Northing: 555857.56

Owner Address: 2905 S 1200 E, ZIONSVILLE, IN 46077

Easting: 4427698.65

Description

Current Function: Dwelling

Condition: Good

Architectural Form: Square

Alterations: No

Style:

Additions: No

Secondary Resources:

Historical Information

Historic Name:

Assoc. Individuals:

Historic Function: Domestic

Historic Theme:

HISTORIC RESOURCE INVENTORY FORM

Parcel ID: 06-08-18-000-001.054-019

Property Name:

Date of Construction: 1910, ca.

Street Name: 3 N Main St

Whitestown, IN

SHAARD Structural Survey

SHAARD No.

SHAARD Name:

IHSSI Rating:

Significance Evaluation

NRHP Eligibility

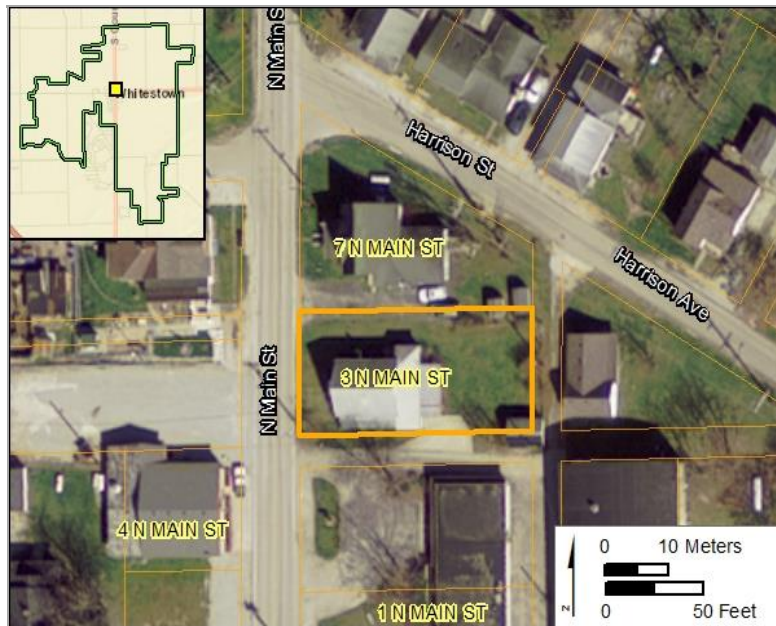
Eligible	Level	Criterion
Individually:		
Contributing:		

Contributes to:

Other Significance:

Additional Research Recommended: No

Aerial



Survey Data

Survey Date: July 23-25, 2018

Form Date: Dec 21, 2018

Preparer: Kendal Anderson, Gray and Pape, Inc.

Associated report:

HISTORIC RESOURCE INVENTORY FORM

Parcel ID: 06-08-18-000-001.070-019

Property Name:

Date of Construction: 1928

Street Name:

6 Harrison Ave

Whitestown, IN



Neighborhood: 18501

Acreage: 0.00

Ownership Type: 510

UTM Zone: 16 (NAD 83)

Owner Name: FITCH KRISTINA B

Northing: 555894.12

Owner Address: 6 HARRISON AVE, WHITESTOWN, IN 46075

Easting: 4427738.50

Description

Current Function: Dwelling

Condition: Good

Architectural Form: Rectangular

Alterations: Yes

Style:

Additions: Yes

Secondary Resources: Garage

Historical Information

Historic Name:

Assoc. Individuals:

Historic Function: Domestic

Historic Theme:

HISTORIC RESOURCE INVENTORY FORM

Parcel ID: 06-08-18-000-001.070-019

Property Name:

Date of Construction: 1928

Street Name: 6 Harrison Ave

Whitestown, IN

SHAARD Structural Survey

SHAARD No.

SHAARD Name:

IHSSI Rating:

Significance Evaluation

NRHP Eligibility

Eligible	Level	Criterion

Individually:

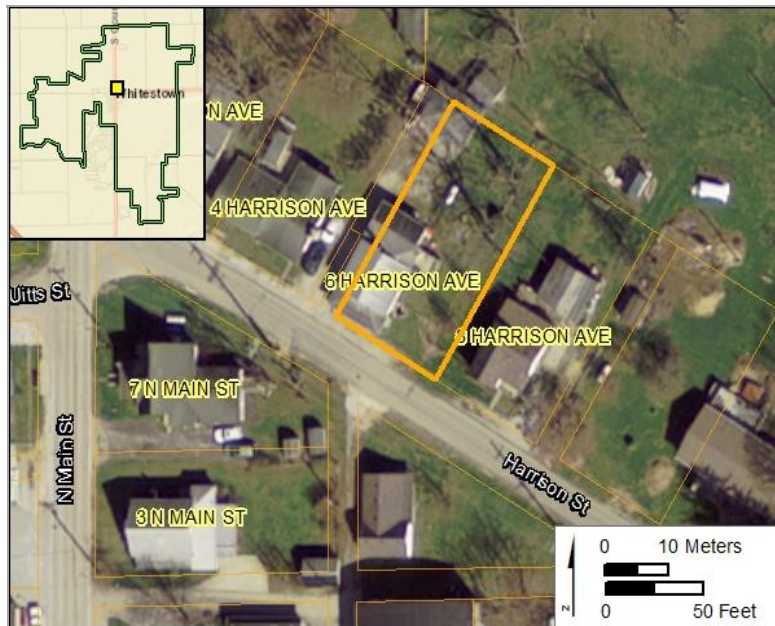
Contributing:

Contributes to:

Other Significance:

Additional Research Recommended: No

Aerial



Survey Data

Survey Date: July 23-25, 2018

Form Date: Dec 21, 2018

Preparer: Kendal Anderson, Gray and Pape, Inc.

Associated report:

HISTORIC RESOURCE INVENTORY FORM

Parcel ID: 06-08-18-000-001.045-019

Property Name:

Date of Construction: 1928

Street Name:

8 Harrison Ave

Whitestown, IN



Neighborhood: 18501

Acreage: 0.00

Ownership Type: 510

UTM Zone: 16 (NAD 83)

Owner Name: SORTOR EMILY L

Northing: 555909.77

Owner Address: P O BOX 16, WHITESTOWN, IN 46075

Easting: 4427729.06

Description

Current Function: Dwelling

Condition: Fair

Architectural Form: Rectangular

Alterations: Yes

Style:

Additions:

Secondary Resources: Garage

Historical Information

Historic Name:

Assoc. Individuals:

Historic Function: Domestic

Historic Theme:

HISTORIC RESOURCE INVENTORY FORM

Parcel ID: 06-08-18-000-001.045-019

Property Name:

Date of Construction: 1928

Street Name: 8 Harrison Ave

Whitestown, IN

SHAARD Structural Survey

SHAARD No.

SHAARD Name:

IHSSI Rating:

Significance Evaluation

NRHP Eligibility

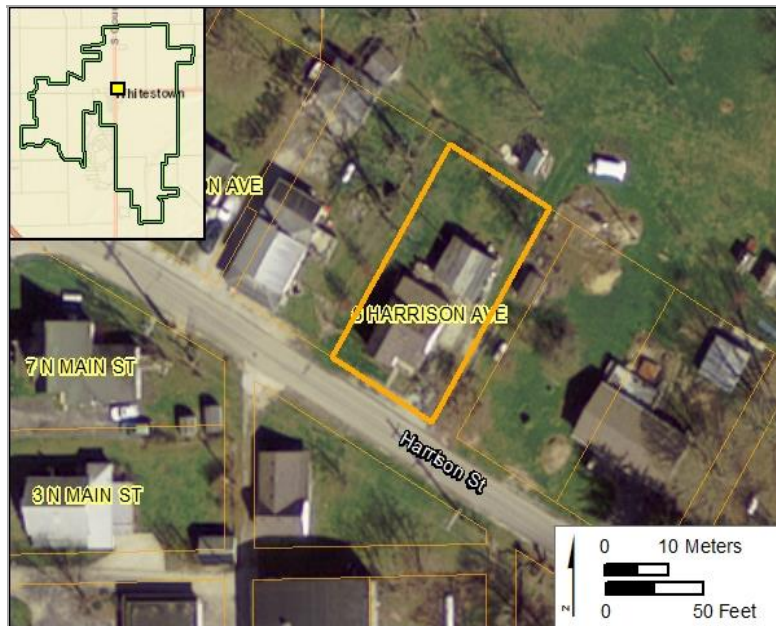
Eligible	Level	Criterion
Individually:		
Contributing:		

Contributes to:

Other Significance:

Additional Research Recommended: No

Aerial



Survey Data

Survey Date: July 23-25, 2018

Form Date: Dec 21, 2018

Preparer: Kendal Anderson, Gray and Pape, Inc.

Associated report:

HISTORIC RESOURCE INVENTORY FORM

Parcel ID: 06-08-18-000-001.070-019

Property Name:

Date of Construction: 1928

Street Name: 102 Harrison Ave

Whitestown, IN



Neighborhood: 18501

Acreage: 0.00

Ownership Type: 510

UTM Zone: 16 (NAD 83)

Owner Name: NEFF TIMOTHY A & MALLERY JEAN

Northing: 555983.19

Owner Address: 102 HARRISON AVE, WHITESTOWN, IN 46075-9349

Easting: 4427684.34

Description

Current Function: Dwelling

Condition: Good

Architectural Form: Rectangular

Alterations: No

Style:

Additions: No

Secondary Resources:

Historical Information

Historic Name:

Assoc. Individuals:

Historic Function: Domestic

Historic Theme:

HISTORIC RESOURCE INVENTORY FORM

Parcel ID: 06-08-18-000-001.070-019

Property Name:

Date of Construction: 1928

Street Name: 102 Harrison Ave

Whitestown, IN

SHAARD Structural Survey

SHAARD No.

SHAARD Name:

IHSSI Rating:

Significance Evaluation

NRHP Eligibility

Eligible	Level	Criterion

Individually:

Contributing:

Contributes to:

Other Significance:

Additional Research Recommended: No

Aerial



Survey Data

Survey Date: July 23-25, 2018

Form Date: Dec 21, 2018

Preparer: Kendal Anderson, Gray and Pape, Inc.

Associated report:

HISTORIC RESOURCE INVENTORY FORM

Parcel ID: 06-08-18-000-001.001-019

Property Name:

Date of Construction: 1913

Street Name:

7 Harrison Ave

Whitestown, IN



Neighborhood: 18501

Acreage: 0.00

Ownership Type: 510

UTM Zone: 16 (NAD 83)

Owner Name: ALLEN WAYNE E

Northing: 555893.49

Owner Address: PO BOX 8, ZIONSVILLE, IN 46075-9406

Easting: 4427698.55

Description

Current Function: Dwelling

Condition: Fair

Architectural Form: Rectangular

Alterations: Yes

Style:

Additions: No

Secondary Resources:

Historical Information

Historic Name:

Assoc. Individuals:

Historic Function: Domestic

Historic Theme:

HISTORIC RESOURCE INVENTORY FORM

Parcel ID: 06-08-18-000-001.001-019

Property Name:

Date of Construction: 1913

Street Name: 7 Harrison Ave

Whitestown, IN

SHAARD Structural Survey

SHAARD No.

SHAARD Name:

IHSSI Rating:

Significance Evaluation

NRHP Eligibility

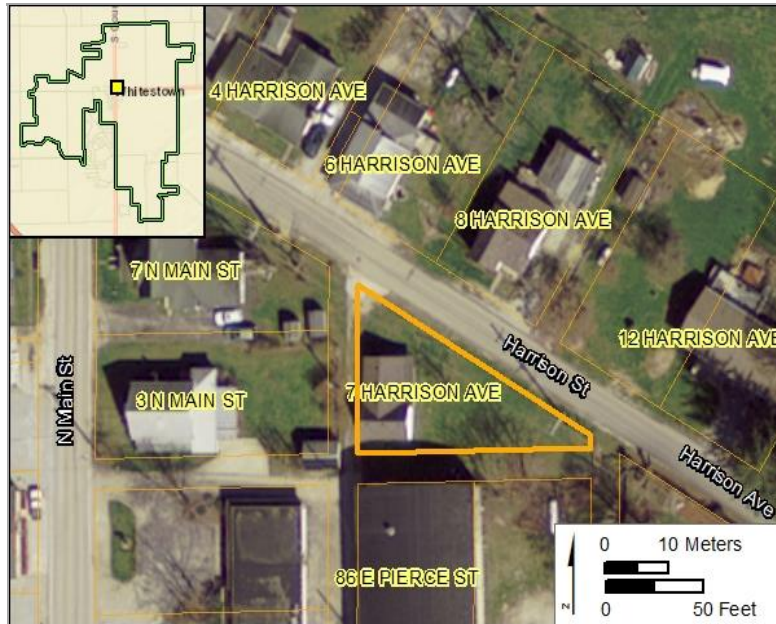
Eligible	Level	Criterion
Individually:		
Contributing:		

Contributes to:

Other Significance:

Additional Research Recommended: No

Aerial



Survey Data

Survey Date: July 23-25, 2018

Form Date: Dec 21, 2018

Preparer: Kendal Anderson, Gray and Pape, Inc.

Associated report:

HISTORIC RESOURCE INVENTORY FORM

Parcel ID: 06-08-19-000-001.043-019

Property Name:

Date of Construction: 1955

Street Name: 7 Lucas St

Whitestown, IN



Neighborhood: 18515

Acreage: 0.00

Ownership Type: 510

UTM Zone: 16 (NAD 83)

Owner Name: MNSF T2 SPE LLC

Northing: 555955.44

Owner Address: 6836 MORRISON BLVD / STE 320, CHARLOTTE, NC
46075-9406

Easting: 4427575.25

Description

Current Function: Dwelling

Condition: Good

Architectural Form: Rectangular

Alterations: No

Style:

Additions: No

Secondary Resources:

Historical Information

Historic Name:

Assoc. Individuals:

Historic Function: Domestic

Historic Theme:

HISTORIC RESOURCE INVENTORY FORM

Parcel ID: 06-08-19-000-001.043-019

Property Name:

Date of Construction: 1955

Street Name: 7 Lucas St

Whitestown, IN

SHAARD Structural Survey

SHAARD No.

SHAARD Name:

IHSSI Rating:

Significance Evaluation

NRHP Eligibility	Eligible	Level	Criterion
Individually:			
Contributing:			

Contributes to: _____

Other Significance: _____

Additional Research Recommended: No

Aerial



Survey Data

Survey Date: July 23-25, 2018

Form Date: Dec 21, 2018

Preparer: Kendal Anderson, Gray and Pape, Inc.

Associated report:

HISTORIC RESOURCE INVENTORY FORM

Parcel ID: 06-08-19-000-001.012-019

Property Name:

Date of Construction: 1958

Street Name:

9 Linville Ave

Whitestown, IN



Neighborhood: 18400

Acreage: 0.57

Ownership Type: 510

UTM Zone: 16 (NAD 83)

Owner Name: DONALD E PIPES AMERICAN LEGION

Northing: 555912.87

Owner Address: 5 LINVILLE AVENUE, WHITESTOWN, IN 46075

Easting: 4427527.17

Description

Current Function: Dwelling

Condition: Good

Architectural Form: Rectangular

Alterations: No

Style:

Additions: No

Secondary Resources: Garage

Historical Information

Historic Name:

Assoc. Individuals:

Historic Function: Domestic

Historic Theme:

HISTORIC RESOURCE INVENTORY FORM

Parcel ID: 06-08-19-000-001.012-019

Property Name:

Date of Construction: 1958

Street Name: 9 Linville Ave

Whitestown, IN

SHAARD Structural Survey

SHAARD No.

SHAARD Name:

IHSSI Rating:

Significance Evaluation

NRHP Eligibility

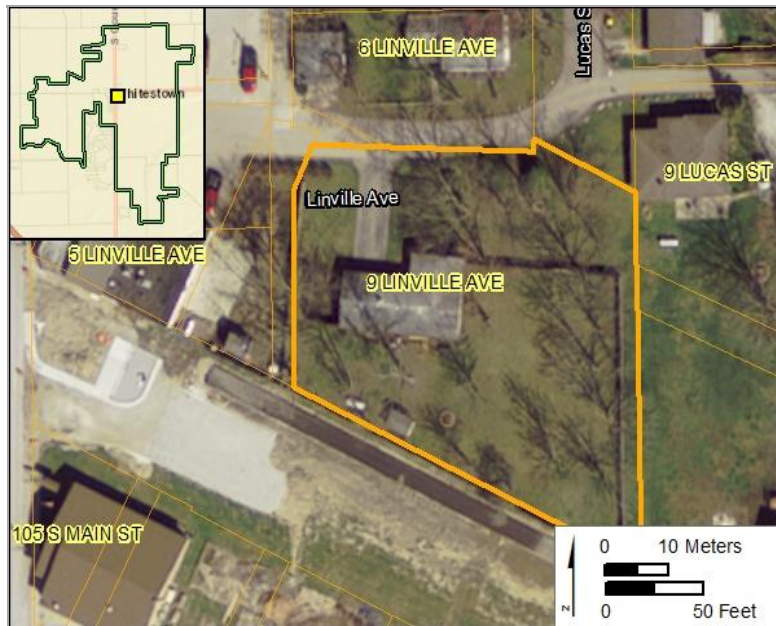
Eligible	Level	Criterion
Individually:		
Contributing:		

Contributes to:

Other Significance:

Additional Research Recommended: No

Aerial



Survey Data

Survey Date: July 23-25, 2018

Form Date: Dec 21, 2018

Preparer: Kendal Anderson, Gray and Pape, Inc.

Associated report:

HISTORIC RESOURCE INVENTORY FORM

Parcel ID: 06-08-19-000-001.015-019

Property Name:

Date of Construction: 1959

Street Name: 9 Lucas St

Whitestown, IN



Neighborhood: 18515

Acreage: 0.00

Ownership Type: 510

UTM Zone: 16 (NAD 83)

Owner Name: KINSLER KURTIS ADAM

Northing: 555957.58

Owner Address: PO BOX 35, WHITESTOWN, IN 46075

Easting: 4427544.14

Description

Current Function: Dwelling

Condition: Good

Architectural Form: Square

Alterations: No

Style:

Additions: No

Secondary Resources:

Historical Information

Historic Name:

Assoc. Individuals:

Historic Function: Domestic

Historic Theme:

HISTORIC RESOURCE INVENTORY FORM

Parcel ID: 06-08-19-000-001.015-019

Property Name:

Date of Construction: 1959

Street Name: 9 Lucas St

Whitestown, IN

SHAARD Structural Survey

SHAARD No.

SHAARD Name:

IHSSI Rating:

Significance Evaluation

NRHP Eligibility

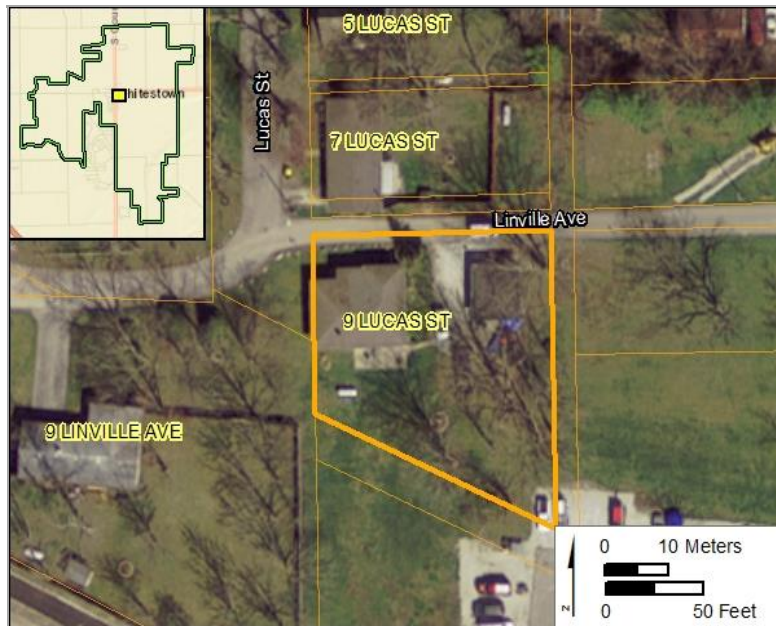
Eligible	Level	Criterion
Individually:		
Contributing:		

Contributes to: _____

Other Significance: _____

Additional Research Recommended: No

Aerial



Survey Data

Survey Date: July 23-25, 2018

Form Date: Dec 21, 2018

Preparer: Kendal Anderson, Gray and Pape, Inc.

Associated report:

HISTORIC RESOURCE INVENTORY FORM

Parcel ID: 06-08-19-000-001.037-019

Property Name:

Date of Construction: 1960

Street Name:

6 Linville Ave

Whitestown, IN



Neighborhood: 18500

Acreage: 0.09

Ownership Type: 510

UTM Zone: 16 (NAD 83)

Owner Name: REEDER DAVID STANLEY & MONA DI

Northing: 555903.63

Owner Address: PO BOX 164, WHITESTOWN, IN 46077

Easting: 4427563.06

Description

Current Function: Dwelling

Condition: Good

Architectural Form: Rectangular

Alterations: No

Style:

Additions: No

Secondary Resources:

Historical Information

Historic Name:

Assoc. Individuals:

Historic Function: Domestic

Historic Theme:

HISTORIC RESOURCE INVENTORY FORM

Parcel ID: 06-08-19-000-001.037-019

Property Name:

Date of Construction: 1960

Street Name: 6 Linville Ave

Whitestown, IN

SHAARD Structural Survey

SHAARD No.

SHAARD Name:

IHSSI Rating:

Significance Evaluation

NRHP Eligibility

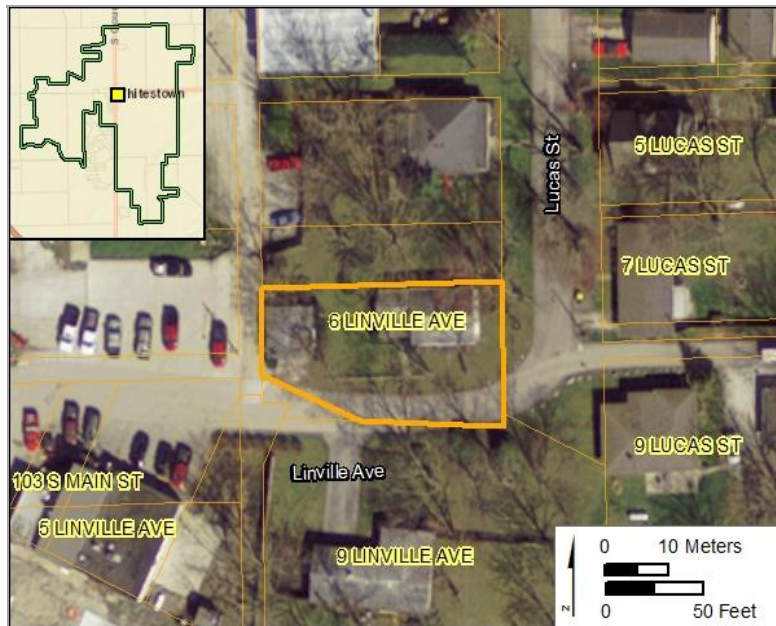
Eligible	Level	Criterion
Individually:		
Contributing:		

Contributes to:

Other Significance:

Additional Research Recommended: No

Aerial



Survey Data

Survey Date: July 23-25, 2018

Form Date: Dec 21, 2018

Preparer: Kendal Anderson, Gray and Pape, Inc.

Associated report:

HISTORIC RESOURCE INVENTORY FORM

Parcel ID: 06-08-19-000-001.131-019

Property Name:

Date of Construction: 1918

Street Name: 107 S Peters St

Whitestown, IN



Neighborhood: 18513

Acreage: 0.00

Ownership Type: 510

UTM Zone: 16 (NAD 83)

Owner Name: GREEN MICHAEL R

Northing: 556052.52

Owner Address: 16234 MONTROSE LN, WESTFIELD, IN 46075

Easting: 4427503.20

Description

Current Function: Dwelling

Condition: Good

Architectural Form:

Alterations: Yes

Style:

Additions: Yes

Secondary Resources:

Historical Information

Historic Name:

Assoc. Individuals:

Historic Function: Domestic

Historic Theme:

HISTORIC RESOURCE INVENTORY FORM

Parcel ID: 06-08-19-000-001.131-019

Property Name:

Date of Construction: 1918

Street Name: 107 S Peters St

Whitestown, IN

SHAARD Structural Survey

SHAARD No.

SHAARD Name:

IHSSI Rating:

Significance Evaluation

NRHP Eligibility

Eligible	Level	Criterion

Individually:

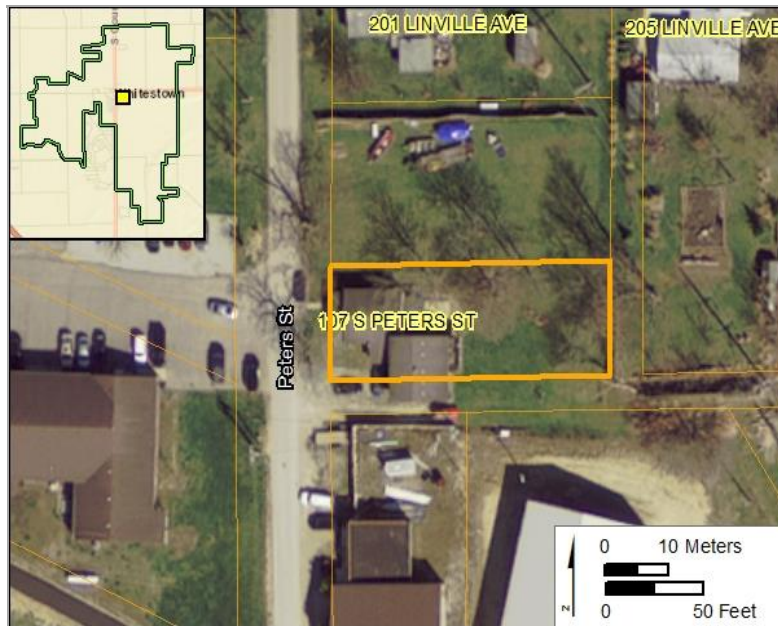
Contributing:

Contributes to: _____

Other Significance: _____

Additional Research Recommended: No

Aerial



Survey Data

Survey Date: July 23-25, 2018

Form Date: Dec 21, 2018

Preparer: Kendal Anderson, Gray and Pape, Inc.

Associated report:

HISTORIC RESOURCE INVENTORY FORM

Parcel ID: 06-08-19-000-073.007-019

Property Name:

Date of Construction: 1900

Street Name: 207 Linville Ave

Whitestown, IN



Neighborhood: 18513

Acreage: 0.15

Ownership Type: 510

UTM Zone: 16 (NAD 83)

Owner Name: WABASH VALLEY POWER ASSOCIATIO

Northing: 556112.52

Owner Address: 207 LINVILLE AVE, WHITESTOWN, IN 46075-9404

Easting: 4427509.57

Description

Current Function: Dwelling

Condition: Good

Architectural Form:

Alterations: Yes

Style:

Additions: No

Secondary Resources:

Historical Information

Historic Name:

Assoc. Individuals:

Historic Function: Domestic

Historic Theme:

HISTORIC RESOURCE INVENTORY FORM

Parcel ID: 06-08-19-000-073.007-019

Property Name:

Date of Construction: 1900

Street Name: 207 Linville Ave

Whitestown, IN

SHAARD Structural Survey

SHAARD No.

SHAARD Name:

IHSSI Rating:

Significance Evaluation

NRHP Eligibility

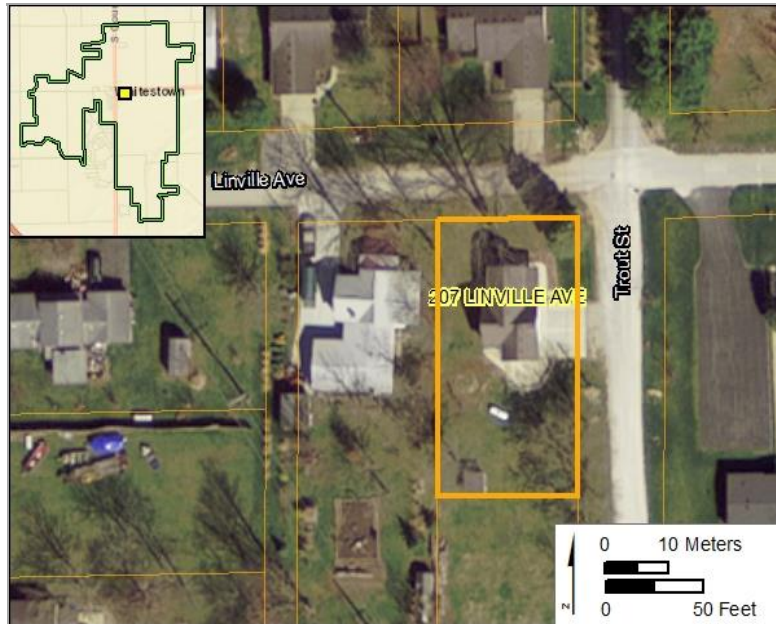
Eligible	Level	Criterion
Individually:		
Contributing:		

Contributes to:

Other Significance:

Additional Research Recommended: No

Aerial



Survey Data

Survey Date: July 23-25, 2018

Form Date: Dec 21, 2018

Preparer: Kendal Anderson, Gray and Pape, Inc.

Associated report:

HISTORIC RESOURCE INVENTORY FORM

Parcel ID: 06-07-13-000-013.001-018

Property Name:

Date of Construction: 1959

Street Name: 5400 E Co Rd 300 S

Whitestown, IN



Neighborhood: 12500

Acreage: 1.50

Ownership Type: 511

UTM Zone: 16 (NAD 83)

Owner Name: HANCOCK RICHARD M

Northing: 554068.30

Owner Address: 5400 E 300 S, WHITESTOWN, IN 46075

Easting: 4427645.15

Description

Current Function: Dwelling

Condition: Good

Architectural Form: Ranch

Alterations: No

Style:

Additions: No

Secondary Resources: Carport

Historical Information

Historic Name:

Assoc. Individuals:

Historic Function: Domestic

Historic Theme:

HISTORIC RESOURCE INVENTORY FORM

Parcel ID: 06-07-13-000-013.001-018

Property Name:

Date of Construction: 1959

Street Name: 5400 E Co Rd 300 S

Whitestown, IN

SHAARD Structural Survey

SHAARD No.

SHAARD Name:

IHSSI Rating:

Significance Evaluation

NRHP Eligibility

Eligible	Level	Criterion

Individually:

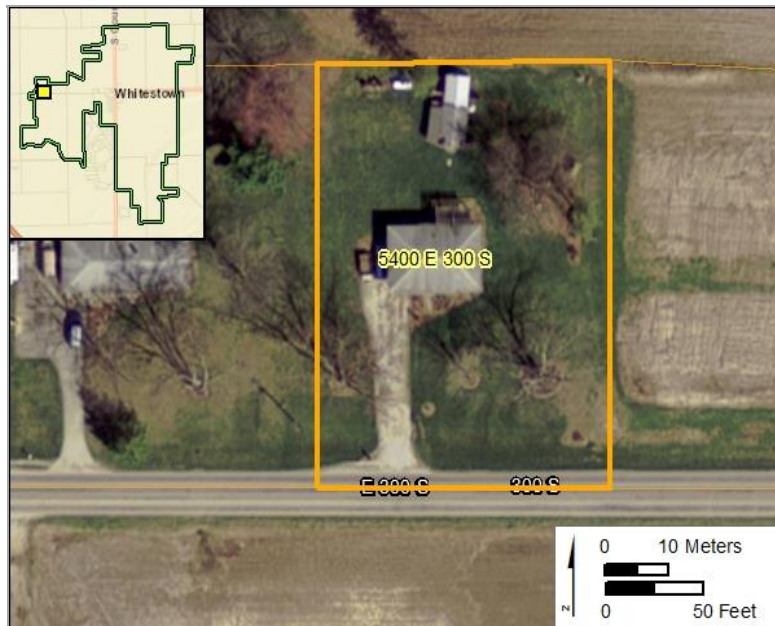
Contributing:

Contributes to: _____

Other Significance: _____

Additional Research Recommended: No

Aerial



Survey Data

Survey Date: July 23-25, 2018

Form Date: Dec 21, 2018

Preparer: Kendal Anderson, Gray and Pape, Inc.

Associated report:

HISTORIC RESOURCE INVENTORY FORM

Parcel ID: 06-07-13-000-003.000-018

Property Name:

Date of Construction: 1959

Street Name: 5374 E Co Rd 300 S

Whitestown, IN



Neighborhood: 12500

Acreage: 0.69

Ownership Type: 511

UTM Zone: 16 (NAD 83)

Owner Name: TROY JAMES E JR

Northing: 553949.61

Owner Address: 201 LINVILLE AVE, WHITESTOWN, IN 46052

Easting: 4427645.31

Description

Current Function: Dwelling

Condition: Good

Architectural Form: Ranch

Alterations: Yes

Style:

Additions: No

Secondary Resources: Garage

Historical Information

Historic Name:

Assoc. Individuals:

Historic Function: Domestic

Historic Theme:

HISTORIC RESOURCE INVENTORY FORM

Parcel ID: 06-07-13-000-003.000-018

Property Name:

Date of Construction: 1959

Street Name: 5374 E Co Rd 300 S

Whitestown, IN

SHAARD Structural Survey

SHAARD No.

SHAARD Name:

IHSSI Rating:

Significance Evaluation

NRHP Eligibility

Eligible	Level	Criterion

Individually:

Contributing:

Contributes to: _____

Other Significance: _____

Additional Research Recommended: No

Aerial



Survey Data

Survey Date: July 23-25, 2018

Form Date: Dec 21, 2018

Preparer: Kendal Anderson, Gray and Pape, Inc.

Associated report:

HISTORIC RESOURCE INVENTORY FORM

Parcel ID: 06-07-13-000-011.000-018

Property Name:

Date of Construction: 1955

Street Name: 5270 E Co Rd 300 S

Whitestown, IN



Neighborhood: 12500

Acreage: 0.69

Ownership Type: 511

UTM Zone: 16 (NAD 83)

Owner Name: MILLS DOROTHA M

Northing: 553785.21

Owner Address: 5270 E 300 S, WHITESTOWN, IN 46075

Easting: 4427644.14

Description

Current Function: Dwelling

Condition: Good

Architectural Form: Ranch

Alterations: No

Style:

Additions: No

Secondary Resources: Shed

Historical Information

Historic Name:

Assoc. Individuals:

Historic Function: Domestic

Historic Theme:

HISTORIC RESOURCE INVENTORY FORM

Parcel ID: 06-07-13-000-011.000-018

Property Name:

Date of Construction: 1955

Street Name: 5270 E Co Rd 300 S

Whitestown, IN

SHAARD Structural Survey

SHAARD No.

SHAARD Name:

IHSSI Rating:

Significance Evaluation

NRHP Eligibility

Eligible	Level	Criterion
Individually:		
Contributing:		

Contributes to: _____

Other Significance: _____

Additional Research Recommended: No

Aerial



Survey Data

Survey Date: July 23-25, 2018

Form Date: Dec 21, 2018

Preparer: Kendal Anderson, Gray and Pape, Inc.

Associated report:

HISTORIC RESOURCE INVENTORY FORM

Parcel ID: 06-07-24-000-003.001-018

Property Name:

Date of Construction: 1900

Street Name: 5311 E Co Rd 300 S

Whitestown, IN



Neighborhood: 12500

Acreage: 2.75

Ownership Type: 511

UTM Zone: 16 (NAD 83)

Owner Name: STARKEY MARVIN D & JOYCE

Northing: 553869.37

Owner Address: 5311 E 300 S, WHITESTOWN, IN 46075-9589

Easting: 4427562.35

Description

Current Function: Farmhouse

Condition: Good

Architectural Form: T-Plan

Alterations: Yes

Style: Queen Anne

Additions: No

Secondary Resources: Outbuildings

Historical Information

Historic Name: Royal Rader Farm

Assoc. Individuals: Neese

Historic Function: Farmhouse

Historic Theme:

HISTORIC RESOURCE INVENTORY FORM

Parcel ID: 06-07-24-000-003.001-018

Property Name:

Date of Construction: 1900

Street Name: 5311 E Co Rd 300 S

Whitestown, IN

SHAARD Structural Survey

SHAARD No. 011-699-35012

SHAARD Name: Neese Farm

IHSSI Rating: Contributing

Significance Evaluation

NRHP Eligibility	Eligible	Level	Criterion
Individually:			
Contributing:			

Contributes to:

Other Significance: One of few early farmhouses/farms remaining; associated with Neese family

Additional Research Recommended: Yes

Aerial



Survey Data

Survey Date: July 23-25, 2018

Form Date: Dec 21, 2018

Preparer: Kendal Anderson, Gray and Pape, Inc.

Associated report:

HISTORIC RESOURCE INVENTORY FORM

Parcel ID: 06-07-13-000-013.000-018

Property Name:

Date of Construction: 1866

Street Name: 2868 S Co Rd 575 E

Whitestown, IN



Neighborhood: 12500

Acreage: 28.75

Ownership Type: Private

UTM Zone: 16 (NAD 83)

Owner Name: HANCOCK JOHN EDWIN & SUSAN L

Northing: 553947.81

Owner Address: 2868 S 575 E, WHITESTOWN, IN 460759437

Easting: 4427829.26

Description

Current Function: Dwelling

Condition: Good

Architectural Form: Farmhouse

Alterations: Yes

Style: Vernacular

Additions: Yes

Secondary Resources: Agricultural outbuildings

Historical Information

Historic Name:

Assoc. Individuals:

Historic Function: Dwelling

Historic Theme:

HISTORIC RESOURCE INVENTORY FORM

Parcel ID: 06-07-13-000-013.000-018

Property Name:

Date of Construction: 1866

Street Name: 2868 S Co Rd 575 E

Whitestown, IN

SHAARD Structural Survey

SHAARD No. 011-699-35011

SHAARD Name: Farm

IHSSI Rating: Contributing

Significance Evaluation

NRHP Eligibility

Eligible	Level	Criterion
Individually:		
Contributing:		

Contributes to:

Other Significance: One of the few early farmhouses/farms remaining in Whitestown

Additional Research Recommended: Yes

Aerial



Survey Data

Survey Date: July 23-25, 2018

Form Date: Dec 21, 2018

Preparer: Kendal Anderson, Gray and Pape, Inc.

Associated report:

HISTORIC RESOURCE INVENTORY FORM

Parcel ID: 06-07-24-000-045.000-018

Property Name:

Date of Construction: 1925

Street Name: 5565 E Co Rd 300 S

Whitestown, IN



Neighborhood: 12500

Acreage: 3.52

Ownership Type: 0

UTM Zone: 16 (NAD 83)

Owner Name: SHELTON SARA J

Northing: 554271.03

Owner Address: 5565 EAST 300 SOUTH, WHITESTOWN, IN 46075

Easting: 4427526.32

Description

Current Function: Dwelling/Agriculture

Condition: Good

Architectural Form:

Alterations: No

Style: Craftsman

Additions: No

Secondary Resources: Outbuildings

Historical Information

Historic Name:

Assoc. Individuals:

Historic Function: Agricultural

Historic Theme:

HISTORIC RESOURCE INVENTORY FORM

Parcel ID: 06-07-24-000-045.000-018

Property Name:

Date of Construction: 1925

Street Name: 5565 E Co Rd 300 S

Whitestown, IN

SHAARD Structural Survey

SHAARD No.

SHAARD Name:

IHSSI Rating:

Significance Evaluation

NRHP Eligibility

Eligible	Level	Criterion

Individually:


Contributing:

Contributes to: _____

Other Significance: _____

Additional Research Recommended: Yes

Aerial



Survey Data

Survey Date: July 23-25, 2018

Form Date: Dec 21, 2018

Preparer: Kendal Anderson, Gray and Pape, Inc.

Associated report:

HISTORIC RESOURCE INVENTORY FORM

Parcel ID: 06-07-24-000-004.000-018

Property Name:

Date of Construction: 1958

Street Name: 3042 S Co Rd 575 E

Whitestown, IN



Neighborhood: 12500

Acreage:

Ownership Type: 510

UTM Zone: 16 (NAD 83)

Owner Name: JACOB STEVEN J & JANET S

Northing: 554527.88

Owner Address: 5236 E 200 S, WHITESTOWN, IN 46077

Easting: 4427550.56

Description

Current Function:

Condition:

Architectural Form:

Alterations:

Style:

Additions:

Secondary Resources:

Historical Information

Historic Name:

Assoc. Individuals:

Historic Function:

Historic Theme:

HISTORIC RESOURCE INVENTORY FORM

Parcel ID: 06-07-24-000-004.000-018

Property Name:

Date of Construction: 1958

Street Name: 3042 S Co Rd 575 E

Whitestown, IN

SHAARD Structural Survey

SHAARD No.

SHAARD Name:

IHSSI Rating:

Significance Evaluation

NRHP Eligibility

Eligible	Level	Criterion

Individually:

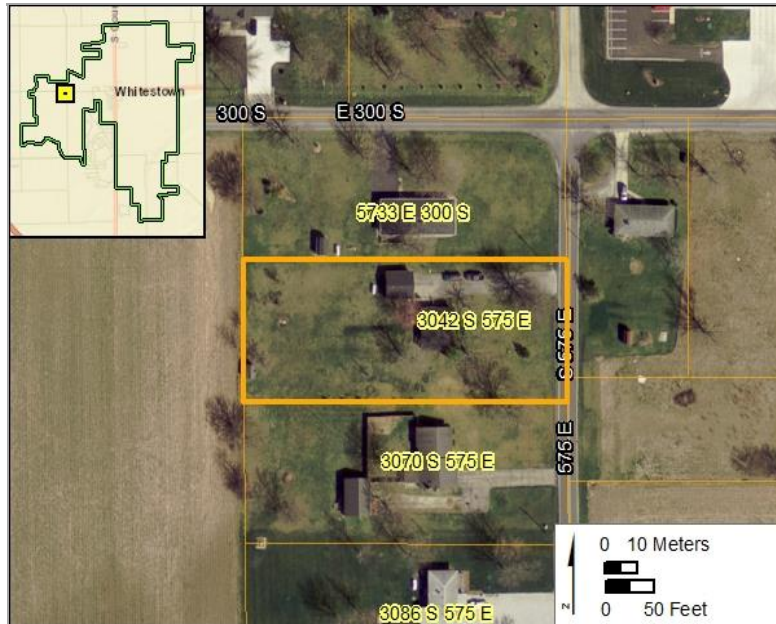
Contributing:

Contributes to: _____

Other Significance: _____

Additional Research Recommended:

Aerial



Survey Data

Survey Date: July 23-25, 2018

Form Date: Dec 21, 2018

Preparer: Kendal Anderson, Gray and Pape, Inc.

Associated report:

HISTORIC RESOURCE INVENTORY FORM

Parcel ID: 06-07-24-000-021.000-018

Property Name:

Date of Construction: 1958

Street Name: 3086 S Co Rd 575 E

Whitestown, IN



Neighborhood: 12500

Acreage:

Ownership Type:

UTM Zone: 16 (NAD 83)

Owner Name: SAMS MICHAEL E

Northing: 554528.61

Owner Address: 3086 S 575 E, WHITESTOWN, IN 46075

Easting: 4427467.73

Description

Current Function:

Condition:

Architectural Form:

Alterations:

Style:

Additions:

Secondary Resources:

Historical Information

Historic Name:

Assoc. Individuals:

Historic Function:

Historic Theme:

HISTORIC RESOURCE INVENTORY FORM

Parcel ID: 06-07-24-000-021.000-018

Property Name:

Date of Construction: 1958

Street Name: 3086 S Co Rd 575 E Whitestown, IN

SHAARD Structural Survey

SHAARD No.

SHAARD Name:

IHSSI Rating:

Significance Evaluation

NRHP Eligibility

Eligible	Level	Criterion

Individually:

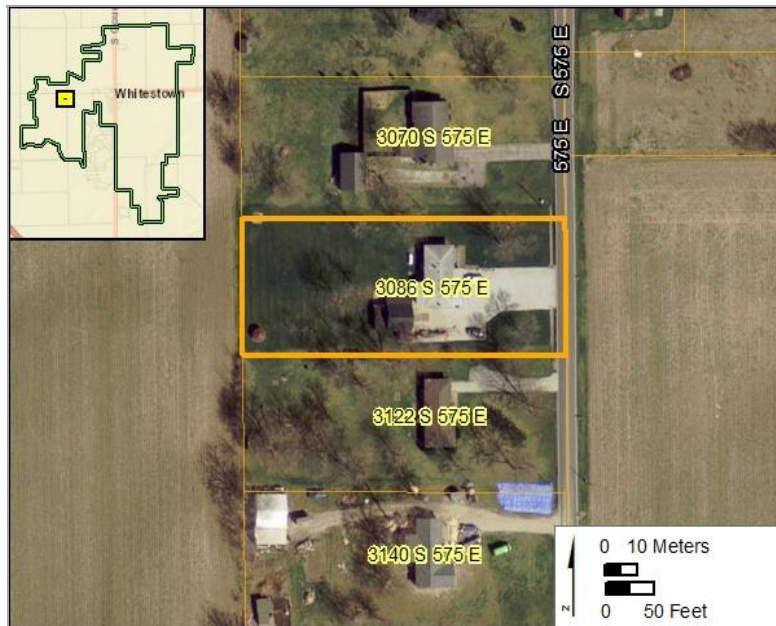
Contributing:

Contributes to: _____

Other Significance: _____

Additional Research Recommended:

Aerial



Survey Data

Survey Date: July 23-25, 2018

Form Date: Dec 21, 2018

Preparer: Kendal Anderson, Gray and Pape, Inc.

Associated report:

HISTORIC RESOURCE INVENTORY FORM

Parcel ID: 06-07-24-000-019.000-018

Property Name:

Date of Construction: 1968

Street Name: 3140 S Co Rd 575 E

Whitestown, IN



Neighborhood: 12500

Acreage: 0.00

Ownership Type: 510

UTM Zone: 16 (NAD 83)

Owner Name: THOMAS KEITH E & DEBORAH L

Northing: 554528.97

Owner Address: 3122 S 575 E, WHITESTOWN, IN 46077

Easting: 4427427.51

Description

Current Function: Dwelling

Condition: Good

Architectural Form:

Alterations: Yes

Style:

Additions: Yes

Secondary Resources: Garage/Shed

Historical Information

Historic Name:

Assoc. Individuals:

Historic Function: Domestic

Historic Theme:

HISTORIC RESOURCE INVENTORY FORM

Parcel ID: 06-07-24-000-019.000-018

Property Name:

Date of Construction: 1968

Street Name: 3140 S Co Rd 575 E

Whitestown, IN

SHAARD Structural Survey

SHAARD No.

SHAARD Name:

IHSSI Rating:

Significance Evaluation

NRHP Eligibility

Eligible	Level	Criterion
Individually:		
Contributing:		

Contributes to: _____

Other Significance: _____

Additional Research Recommended: No

Aerial



Survey Data

Survey Date: July 23-25, 2018

Form Date: Dec 21, 2018

Preparer: Kendal Anderson, Gray and Pape, Inc.

Associated report:

HISTORIC RESOURCE INVENTORY FORM

Parcel ID: 06-07-24-000-008.000-018

Property Name:

Date of Construction: 1963

Street Name: 5773 E Co Rd 300 S

Whitestown, IN



Neighborhood: 12500

Acreage: 0.00

Ownership Type: 510

UTM Zone: 16 (NAD 83)

Owner Name: BEAVER ROBERT JR & HOLLY

Northing: 554597.53

Owner Address: 5773 E 300 S, WHITESTOWN, IN 46075

Easting: 4427575.08

Description

Current Function:

Condition:

Architectural Form:

Alterations:

Style:

Additions:

Secondary Resources:

Historical Information

Historic Name:

Assoc. Individuals:

Historic Function:

Historic Theme:

HISTORIC RESOURCE INVENTORY FORM

Parcel ID: 06-07-24-000-008.000-018

Property Name:

Date of Construction: 1963

Street Name: 5773 E Co Rd 300 S

Whitestown, IN

SHAARD Structural Survey

SHAARD No.

SHAARD Name:

IHSSI Rating:

Significance Evaluation

NRHP Eligibility

Eligible	Level	Criterion
Individually: Contributing:		

Contributes to: _____

Other Significance: _____

Additional Research Recommended:

Aerial



Survey Data

Survey Date: July 23-25, 2018

Form Date: Dec 21, 2018

Preparer: Kendal Anderson, Gray and Pape, Inc.

Associated report:

HISTORIC RESOURCE INVENTORY FORM

Parcel ID: 06-07-24-000-026.000-018

Property Name:

Date of Construction: 1957

Street Name: 3264 S Co Rd 575 E

Whitestown, IN



Neighborhood: 12500

Acreage: 0.00

Ownership Type: 510

UTM Zone: 16 (NAD 83)

Owner Name: MILBY WILLIAM M & PATRICIA R

Northing: 554532.03

Owner Address: 3264 S 575 E, WHITESTOWN, IN 46052

Easting: 4427186.22

Description

Current Function: Dwelling

Condition: Good

Architectural Form: Ranch

Alterations: Yes

Style:

Additions: No

Secondary Resources:

Historical Information

Historic Name:

Assoc. Individuals:

Historic Function: Domestic

Historic Theme:

HISTORIC RESOURCE INVENTORY FORM

Parcel ID: 06-07-24-000-026.000-018

Property Name:

Date of Construction: 1957

Street Name: 3264 S Co Rd 575 E

Whitestown, IN

SHAARD Structural Survey

SHAARD No.

SHAARD Name:

IHSSI Rating:

Significance Evaluation

NRHP Eligibility

Eligible	Level	Criterion

Individually:

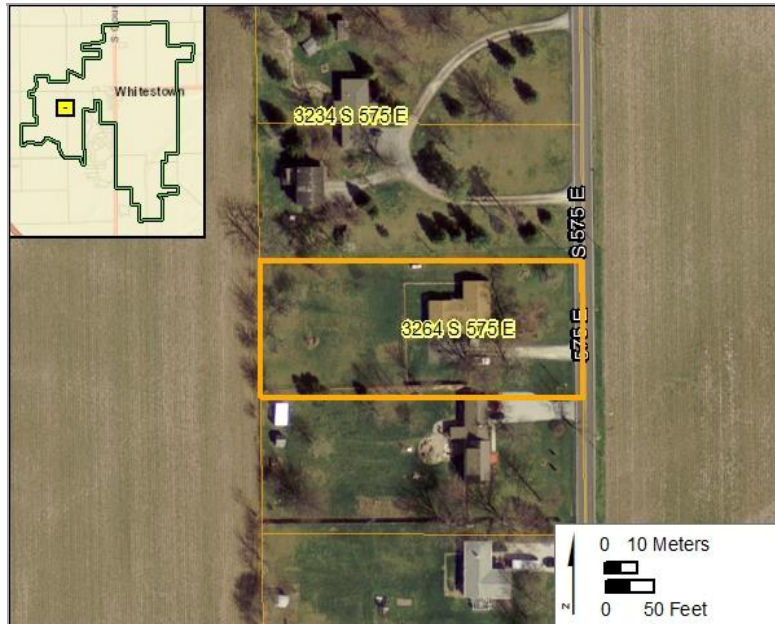
Contributing:

Contributes to:

Other Significance:

Additional Research Recommended: No

Aerial



Survey Data

Survey Date: July 23-25, 2018

Form Date: Dec 21, 2018

Preparer: Kendal Anderson, Gray and Pape, Inc.

Associated report:

HISTORIC RESOURCE INVENTORY FORM

Parcel ID: 06-07-24-000-041.000-018

Property Name:

Date of Construction: 1959

Street Name: 3390 S Co Rd 575 E

Whitestown, IN



Neighborhood: 12500

Acreage: 0.00

Ownership Type: 510

UTM Zone: 16 (NAD 83)

Owner Name: MATTINGLY PETER H & ROBERT A M

Northing: 554533.99

Owner Address: P.O. BOX 33858, INDIANAPOLIS, IN 46075

Easting: 4426985.13

Description

Current Function: Dwelling

Condition: Good

Architectural Form: Ranch

Alterations: No

Style:

Additions: No

Secondary Resources:

Historical Information

Historic Name:

Assoc. Individuals:

Historic Function: Domestic

Historic Theme:

HISTORIC RESOURCE INVENTORY FORM

Parcel ID: 06-07-24-000-041.000-018

Property Name:

Date of Construction: 1959

Street Name: 3390 S Co Rd 575 E Whitestown, IN

SHAARD Structural Survey

SHAARD No.

SHAARD Name:

IHSSI Rating:

Significance Evaluation

NRHP Eligibility

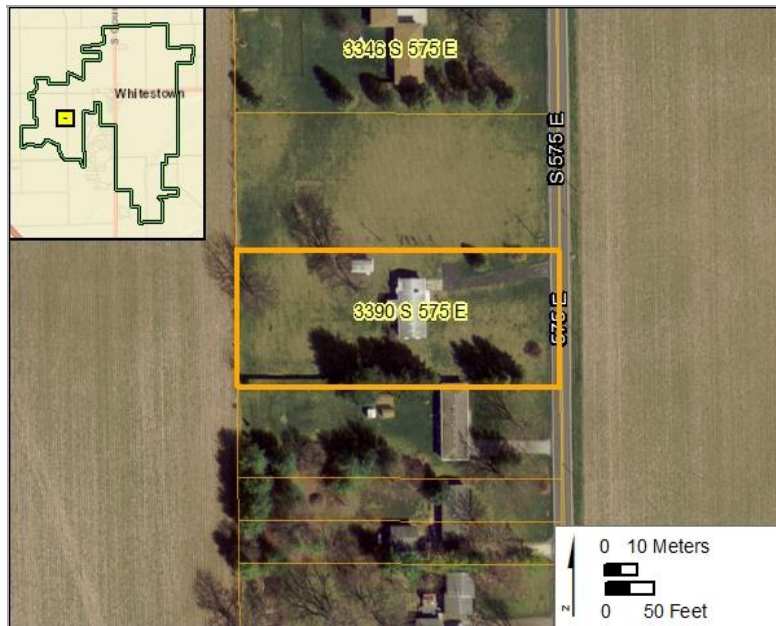
Eligible	Level	Criterion
Individually:		
Contributing:		

Contributes to:

Other Significance:

Additional Research Recommended: No

Aerial



Survey Data

Survey Date: July 23-25, 2018

Form Date: Dec 21, 2018

Preparer: Kendal Anderson, Gray and Pape, Inc.

Associated report:

HISTORIC RESOURCE INVENTORY FORM

Parcel ID: 06-07-24-000-009.000-018

Property Name:

Date of Construction: 1964

Street Name: 5827 E Co Rd 300 S

Whitestown, IN



Neighborhood: 12500

Acreage: 0.00

Ownership Type: 510

UTM Zone: 16 (NAD 83)

Owner Name: MCGOVERN JAMES D & CATHLEEN B

Northing: 554673.86

Owner Address: 5827 E 300 S, WHITESTOWN, IN 46052

Easting: 4427559.90

Description

Current Function: Dwelling

Condition: Good

Architectural Form: Ranch

Alterations: No

Style:

Additions: No

Secondary Resources:

Historical Information

Historic Name:

Assoc. Individuals:

Historic Function: Domestic

Historic Theme:

HISTORIC RESOURCE INVENTORY FORM

Parcel ID: 06-07-24-000-009.000-018

Property Name:

Date of Construction: 1964

Street Name: 5827 E Co Rd 300 S

Whitestown, IN

SHAARD Structural Survey

SHAARD No.

SHAARD Name:

IHSSI Rating:

Significance Evaluation

NRHP Eligibility

Eligible	Level	Criterion

Individually:

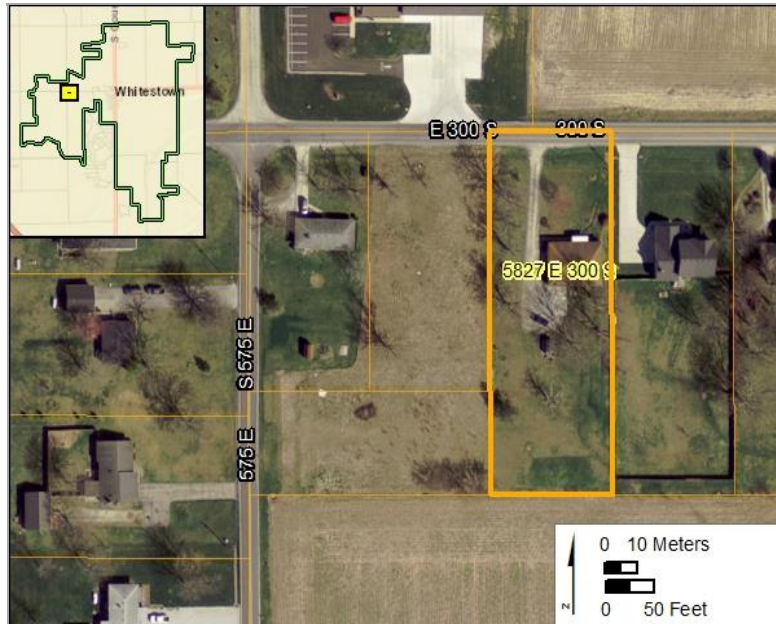
Contributing:

Contributes to: _____

Other Significance: _____

Additional Research Recommended: No

Aerial



Survey Data

Survey Date: July 23-25, 2018

Form Date: Dec 21, 2018

Preparer: Kendal Anderson, Gray and Pape, Inc.

Associated report:

HISTORIC RESOURCE INVENTORY FORM

Parcel ID: 06-07-24-000-015.000-018

Property Name:

Date of Construction: 1964

Street Name: 5935 E Co Rd 300 S

Whitestown, IN



Neighborhood: 12500

Acreage: 0.00

Ownership Type: 510

UTM Zone: 16 (NAD 83)

Owner Name: GUYMAN CHRISTOPHER J & JANELL

Northing: 554864.31

Owner Address: 5935 E 300 S, WHITESTOWN, IN 46075

Easting: 4427559.91

Description

Current Function: Dwelling

Condition: Good

Architectural Form: Ranch

Alterations: No

Style:

Additions: No

Secondary Resources:

Historical Information

Historic Name:

Assoc. Individuals:

Historic Function: Domestic

Historic Theme:

HISTORIC RESOURCE INVENTORY FORM

Parcel ID: 06-07-24-000-015.000-018

Property Name:

Date of Construction: 1964

Street Name: 5935 E Co Rd 300 S

Whitestown, IN

SHAARD Structural Survey

SHAARD No.

SHAARD Name:

IHSSI Rating:

Significance Evaluation

NRHP Eligibility

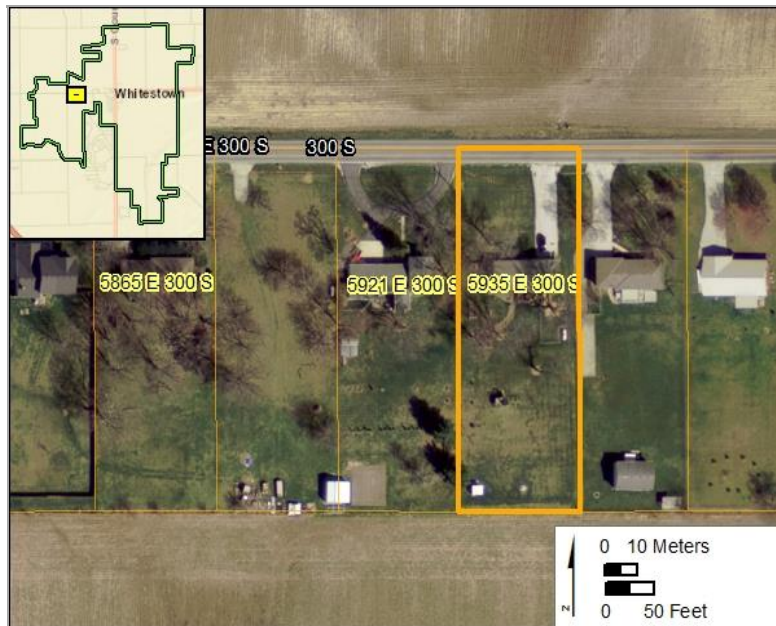
Eligible	Level	Criterion
Individually:		
Contributing:		

Contributes to: _____

Other Significance: _____

Additional Research Recommended: No

Aerial



Survey Data

Survey Date: July 23-25, 2018

Form Date: Dec 21, 2018

Preparer: Kendal Anderson, Gray and Pape, Inc.

Associated report:

HISTORIC RESOURCE INVENTORY FORM

Parcel ID: 06-07-24-000-016.000-018

Property Name:

Date of Construction: 1965

Street Name: 5957 E Co Rd 300 S

Whitestown, IN



Neighborhood: 12500

Acreage: 0.00

Ownership Type: 510

UTM Zone: 16 (NAD 83)

Owner Name: ROSEBOOM SUSAN J TRUSTEE

Northing: 554900.27

Owner Address: 5957 E 300 S, WHITESTOWN, IN 46033

Easting: 4427559.92

Description

Current Function: Dwelling

Condition: Good

Architectural Form: Ranch

Alterations: No

Style:

Additions: No

Secondary Resources:

Historical Information

Historic Name:

Assoc. Individuals:

Historic Function: Domestic

Historic Theme:

HISTORIC RESOURCE INVENTORY FORM

Parcel ID: 06-07-24-000-016.000-018

Property Name:

Date of Construction: 1965

Street Name: 5957 E Co Rd 300 S

Whitestown, IN

SHAARD Structural Survey

SHAARD No.

SHAARD Name:

IHSSI Rating:

Significance Evaluation

NRHP Eligibility

Eligible	Level	Criterion

Individually:

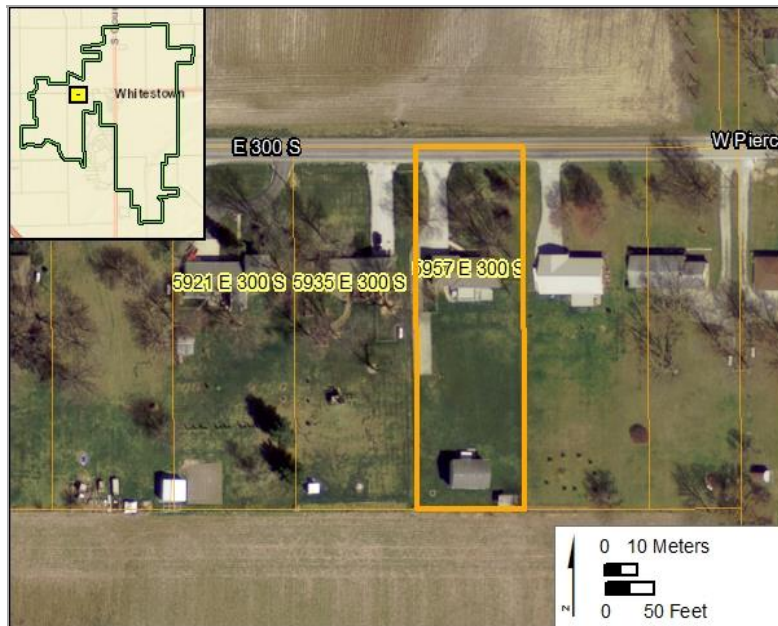
Contributing:

Contributes to:

Other Significance:

Additional Research Recommended: No

Aerial



Survey Data

Survey Date: July 23-25, 2018

Form Date: Dec 21, 2018

Preparer: Kendal Anderson, Gray and Pape, Inc.

Associated report:

HISTORIC RESOURCE INVENTORY FORM

Parcel ID: 06-07-24-000-012.000-018

Property Name:

Date of Construction: 1965

Street Name: 5993 E Co Rd 300 S

Whitestown, IN



Neighborhood: 12500

Acreage: 0.00

Ownership Type: 510

UTM Zone: 16 (NAD 83)

Owner Name: BECKHAM LEATHEL & DELMA JEAN

Northing: 554970.60

Owner Address: 5993 E 300 S, WHITESTOWN, IN 46075

Easting: 4427560.09

Description

Current Function: Dwelling

Condition: Good

Architectural Form: Ranch

Alterations: No

Style:

Additions: No

Secondary Resources: Shed

Historical Information

Historic Name:

Assoc. Individuals:

Historic Function: Domestic

Historic Theme:

HISTORIC RESOURCE INVENTORY FORM

Parcel ID: 06-07-24-000-012.000-018

Property Name:

Date of Construction: 1965

Street Name: 5993 E Co Rd 300 S

Whitestown, IN

SHAARD Structural Survey

SHAARD No.

SHAARD Name:

IHSSI Rating:

Significance Evaluation

NRHP Eligibility

Eligible	Level	Criterion

Individually:

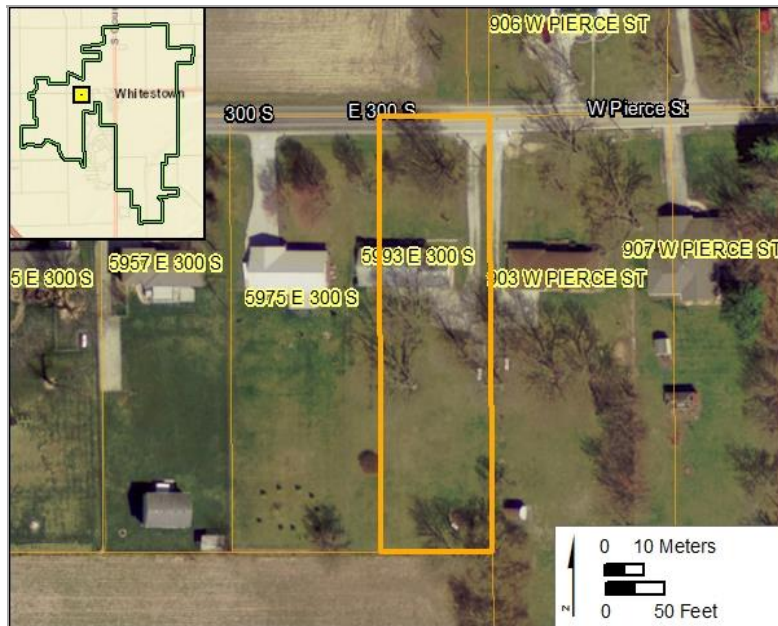
Contributing:

Contributes to:

Other Significance:

Additional Research Recommended: No

Aerial



Survey Data

Survey Date: July 23-25, 2018

Form Date: Dec 21, 2018

Preparer: Kendal Anderson, Gray and Pape, Inc.

Associated report:

HISTORIC RESOURCE INVENTORY FORM

Parcel ID: 06-08-18-000-001.122-019

Property Name:

Date of Construction: 1950

Street Name: 706 W Pierce St

Whitestown, IN



Neighborhood: 18500

Acreage: 0.27

Ownership Type: 511

UTM Zone: 16 (NAD 83)

Owner Name: HULL LOWELL N & DONNA JEAN

Northing: 555188.00

Owner Address: 706 W PIERCE ST, WHITESTOWN, IN 46077

Easting: 4427644.70

Description

Current Function: Dwelling

Condition: Good

Architectural Form: Ranch

Alterations: Yes

Style:

Additions: Yes

Secondary Resources:

Historical Information

Historic Name:

Assoc. Individuals:

Historic Function: Domestic

Historic Theme:

HISTORIC RESOURCE INVENTORY FORM

Parcel ID: 06-08-18-000-001.122-019

Property Name:

Date of Construction: 1950

Street Name: 706 W Pierce St

Whitestown, IN

SHAARD Structural Survey

SHAARD No.

SHAARD Name:

IHSSI Rating:

Significance Evaluation

NRHP Eligibility

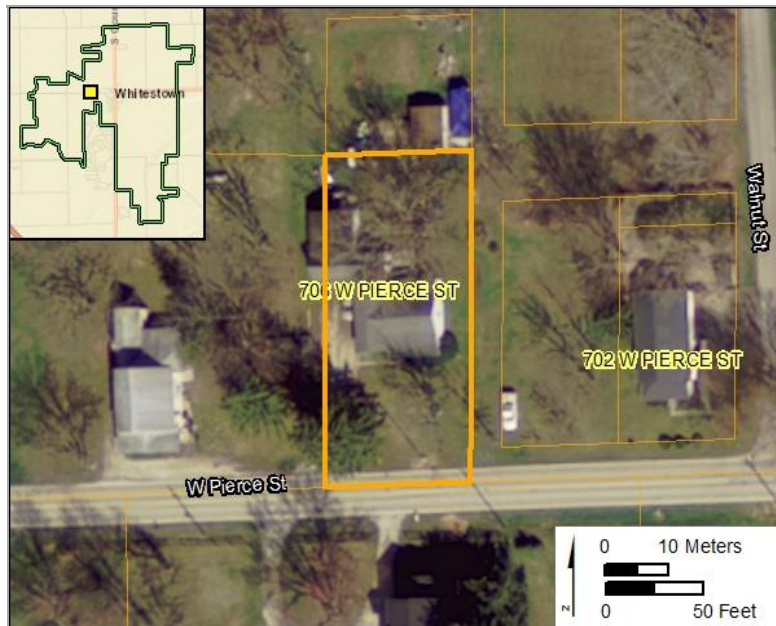
Eligible	Level	Criterion
Individually:		
Contributing:		

Contributes to:

Other Significance:

Additional Research Recommended: No

Aerial



Survey Data

Survey Date: July 23-25, 2018

Form Date: Dec 21, 2018

Preparer: Kendal Anderson, Gray and Pape, Inc.

Associated report:

HISTORIC RESOURCE INVENTORY FORM

Parcel ID: 06-08-18-000-001.123-019

Property Name:

Date of Construction: 1918

Street Name: 766 W Pierce St

Whitestown, IN



Neighborhood: 18500

Acreage: 0.68

Ownership Type: 511

UTM Zone: 16 (NAD 83)

Owner Name: ALLEN WAYNE E & JANICE M WEST

Northing: 555139.62

Owner Address: PO BOX 7, WHITESTOWN, IN 46077

Easting: 4427644.02

Description

Current Function: Dwelling

Condition: Fair

Architectural Form:

Alterations: Yes

Style:

Additions: Yes

Secondary Resources:

Historical Information

Historic Name:

Assoc. Individuals:

Historic Function: Domestic

Historic Theme:

HISTORIC RESOURCE INVENTORY FORM

Parcel ID: 06-08-18-000-001.123-019

Property Name:

Date of Construction: 1918

Street Name: 766 W Pierce St

Whitestown, IN

SHAARD Structural Survey

SHAARD No.

SHAARD Name:

IHSSI Rating:

Significance Evaluation

NRHP Eligibility

Eligible	Level	Criterion

Individually:

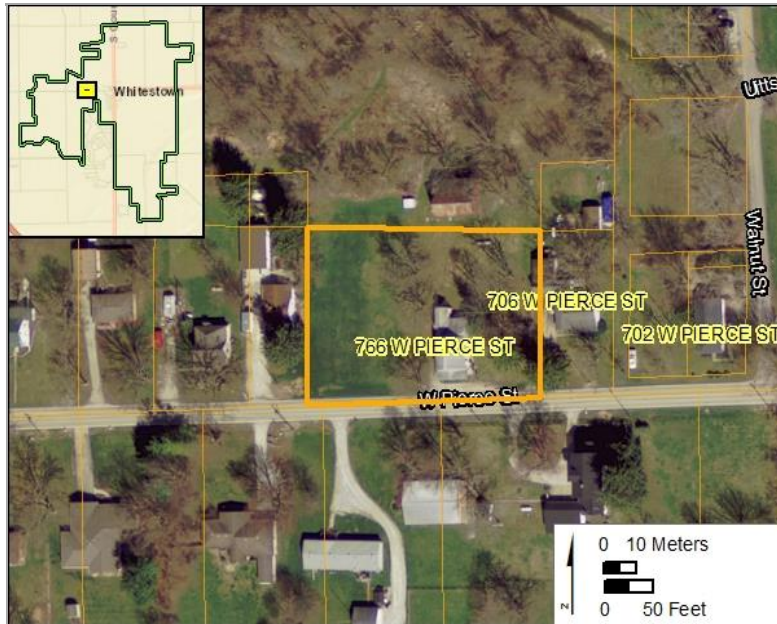
Contributing:

Contributes to:

Other Significance:

Additional Research Recommended: No

Aerial



Survey Data

Survey Date: July 23-25, 2018

Form Date: Dec 21, 2018

Preparer: Kendal Anderson, Gray and Pape, Inc.

Associated report:

HISTORIC RESOURCE INVENTORY FORM

Parcel ID: 06-08-18-000-001.126-019

Property Name:

Date of Construction: 1900, ca.

Street Name: 808 W Pierce St

Whitestown, IN



Neighborhood: 18500

Acreage: 0.32

Ownership Type: 511

UTM Zone: 16 (NAD 83)

Owner Name: FIELDS MICHELLE

Northing: 555043.34

Owner Address: 808 W PIERCE ST, WHITESTOWN, IN 46077

Easting: 4427642.90

Description

Current Function: Dwelling

Condition: Good

Architectural Form: Rectangular

Alterations: No

Style:

Additions: No

Secondary Resources: Garage

Historical Information

Historic Name:

Assoc. Individuals:

Historic Function: Domestic

Historic Theme:

HISTORIC RESOURCE INVENTORY FORM

Parcel ID: 06-08-18-000-001.126-019

Property Name:

Date of Construction: 1900, ca.

Street Name: 808 W Pierce St

Whitestown, IN

SHAARD Structural Survey

SHAARD No.

SHAARD Name:

IHSSI Rating:

Significance Evaluation

NRHP Eligibility

Eligible	Level	Criterion

Individually:

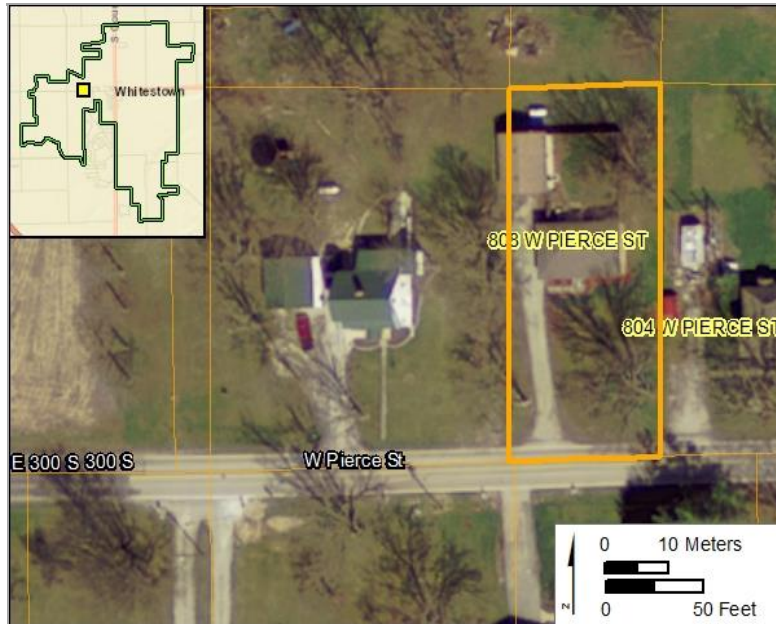
Contributing:

Contributes to: _____

Other Significance: _____

Additional Research Recommended: No

Aerial



Survey Data

Survey Date: July 23-25, 2018

Form Date: Dec 21, 2018

Preparer: Kendal Anderson, Gray and Pape, Inc.

Associated report:

HISTORIC RESOURCE INVENTORY FORM

Parcel ID: 06-07-13-000-002.000-019

Property Name:

Date of Construction: 1955

Street Name: 906 W Pierce St

Whitestown, IN



Neighborhood: 18500

Acreage: 0.08

Ownership Type: 511

UTM Zone: 16 (NAD 83)

Owner Name: CLINE MICHAEL

Northing: 554981.53

Owner Address: 906 W PIERCE ST, WHITESTOWN, IN 46077

Easting: 4427642.51

Description

Current Function: Dwelling

Condition: Good

Architectural Form: Ranch

Alterations: No

Style:

Additions: No

Secondary Resources: Garage

Historical Information

Historic Name:

Assoc. Individuals:

Historic Function: Domestic

Historic Theme:

HISTORIC RESOURCE INVENTORY FORM

Parcel ID: 06-07-13-000-002.000-019

Property Name:

Date of Construction: 1955

Street Name: 906 W Pierce St

Whitestown, IN

SHAARD Structural Survey

SHAARD No.

SHAARD Name:

IHSSI Rating:

Significance Evaluation

NRHP Eligibility

Eligible	Level	Criterion

Individually:

Contributing:

Contributes to: _____

Other Significance: _____

Additional Research Recommended: No

Aerial



Survey Data

Survey Date: July 23-25, 2018

Form Date: Dec 21, 2018

Preparer: Kendal Anderson, Gray and Pape, Inc.

Associated report:

HISTORIC RESOURCE INVENTORY FORM

Parcel ID: 06-07-24-000-012.000-018

Property Name:

Date of Construction: 1964

Street Name: 5957 W Pierce St

Whitestown, IN



Neighborhood: 12500

Acreage: 0.86

Ownership Type: 510

UTM Zone: 16 (NAD 83)

Owner Name: ROSEBOOM SUSAN J TRUSTEE

Northing: 554900.27

Owner Address: 5957 E 300 S, WHITESTOWN, IN 46033

Easting: 4427559.92

Description

Current Function: Dwelling

Condition: Good

Architectural Form: Ranch

Alterations: No

Style:

Additions: No

Secondary Resources: Shed

Historical Information

Historic Name:

Assoc. Individuals:

Historic Function: Domestic

Historic Theme:

HISTORIC RESOURCE INVENTORY FORM

Parcel ID: 06-07-24-000-012.000-018

Property Name:

Date of Construction: 1964

Street Name: 5957 W Pierce St

Whitestown, IN

SHAARD Structural Survey

SHAARD No.

SHAARD Name:

IHSSI Rating:

Significance Evaluation

NRHP Eligibility

Eligible	Level	Criterion

Individually:

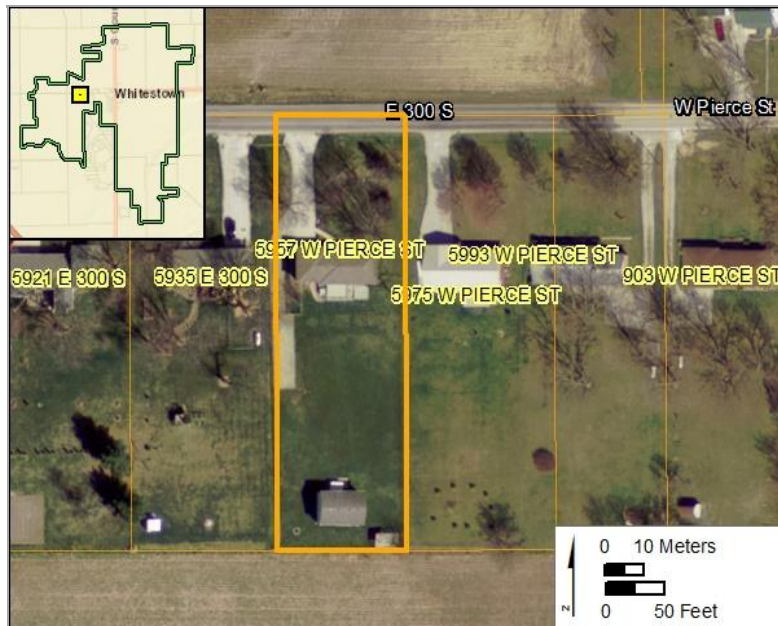
Contributing:

Contributes to:

Other Significance:

Additional Research Recommended: No

Aerial



Survey Data

Survey Date: July 23-25, 2018

Form Date: Dec 21, 2018

Preparer: Kendal Anderson, Gray and Pape, Inc.

Associated report:

HISTORIC RESOURCE INVENTORY FORM

Parcel ID: 06-07-24-000-012.000-018

Property Name:

Date of Construction: 1965

Street Name: 5975 W Pierce St

Whitestown, IN



Neighborhood: 12500

Acreage: 0.86

Ownership Type: 510

UTM Zone: 16 (NAD 83)

Owner Name: WEST JANICE M

Northing: 554936.65

Owner Address: PO BOX 7, WHITESTOWN, IN 46077

Easting: 4427560.00

Description

Current Function: Dwelling

Condition: Good

Architectural Form: Ranch

Alterations: No

Style:

Additions: No

Secondary Resources:

Historical Information

Historic Name:

Assoc. Individuals:

Historic Function: Domestic

Historic Theme:

HISTORIC RESOURCE INVENTORY FORM

Parcel ID: 06-07-24-000-012.000-018

Property Name:

Date of Construction: 1965

Street Name: 5975 W Pierce St

Whitestown, IN

SHAARD Structural Survey

SHAARD No.

SHAARD Name:

IHSSI Rating:

Significance Evaluation

NRHP Eligibility

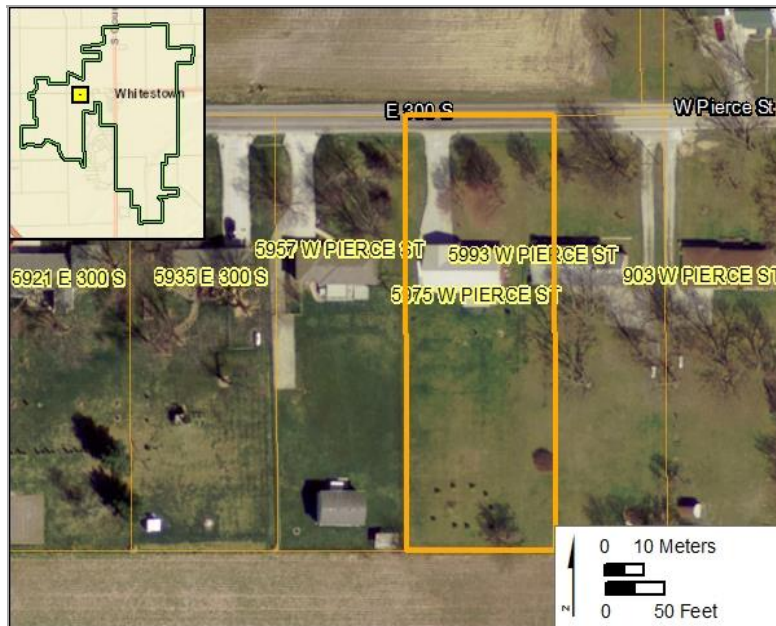
Eligible	Level	Criterion
Individually:		
Contributing:		

Contributes to: _____

Other Significance: _____

Additional Research Recommended: No

Aerial



Survey Data

Survey Date: July 23-25, 2018

Form Date: Dec 21, 2018

Preparer: Kendal Anderson, Gray and Pape, Inc.

Associated report:

HISTORIC RESOURCE INVENTORY FORM

Parcel ID: 06-08-19-000-001.259-019

Property Name:

Date of Construction: 1958

Street Name: 903 W Pierce St

Whitestown, IN



Neighborhood: 18520

Acreage: 0.00

Ownership Type: 510

UTM Zone: 16 (NAD 83)

Owner Name: PICKEL DAVID D & KATHLEEN J

Northing: 555009.20

Owner Address: 903 W PIERCE ST, WHITESTOWN, IN 46077

Easting: 4427539.14

Description

Current Function: Dwelling

Condition: Good

Architectural Form: Ranch

Alterations: No

Style:

Additions: No

Secondary Resources:

Historical Information

Historic Name:

Assoc. Individuals:

Historic Function: Domestic

Historic Theme:

HISTORIC RESOURCE INVENTORY FORM

Parcel ID: 06-08-19-000-001.259-019

Property Name:

Date of Construction: 1958

Street Name: 903 W Pierce St

Whitestown, IN

SHAARD Structural Survey

SHAARD No.

SHAARD Name:

IHSSI Rating:

Significance Evaluation

NRHP Eligibility

Eligible	Level	Criterion

Individually:

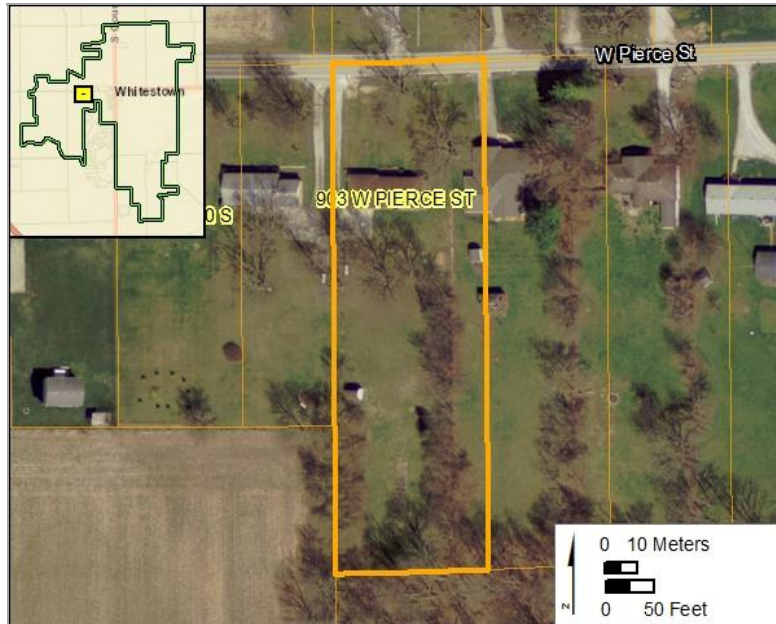
Contributing:

Contributes to: _____

Other Significance: _____

Additional Research Recommended: No

Aerial



Survey Data

Survey Date: July 23-25, 2018

Form Date: Dec 21, 2018

Preparer: Kendal Anderson, Gray and Pape, Inc.

Associated report:

HISTORIC RESOURCE INVENTORY FORM

Parcel ID: 06-08-19-000-001.262-019

Property Name:

Date of Construction: 1956

Street Name: 907 W Pierce St

Whitestown, IN



Neighborhood: 18520

Acreage: 0.00

Ownership Type: 510

UTM Zone: 16 (NAD 83)

Owner Name: GRICE JULIE M

Northing: 555052.16

Owner Address: 907 W PIERCE ST, WHITESTOWN, IN 46077

Easting: 4427540.66

Description

Current Function: Dwelling

Condition: Good

Architectural Form:

Alterations: Yes

Style:

Additions: Yes

Secondary Resources:

Historical Information

Historic Name:

Assoc. Individuals:

Historic Function: Domestic

Historic Theme:

HISTORIC RESOURCE INVENTORY FORM

Parcel ID: 06-08-19-000-001.262-019

Property Name:

Date of Construction: 1956

Street Name: 907 W Pierce St

Whitestown, IN

SHAARD Structural Survey

SHAARD No.

SHAARD Name:

IHSSI Rating:

Significance Evaluation

NRHP Eligibility

Eligible	Level	Criterion
Individually:		
Contributing:		

Contributes to:

Other Significance:

Additional Research Recommended: No

Aerial



Survey Data

Survey Date: July 23-25, 2018

Form Date: Dec 21, 2018

Preparer: Kendal Anderson, Gray and Pape, Inc.

Associated report:

HISTORIC RESOURCE INVENTORY FORM

Parcel ID: 06-08-19-000-001.261-019

Property Name:

Date of Construction: 1959

Street Name: 803 W Pierce St

Whitestown, IN



Neighborhood: 18520

Acreage: 1.00

Ownership Type: 510

UTM Zone: 16 (NAD 83)

Owner Name: ROBINSON MARK A

Northing: 555090.22

Owner Address: 11275 E 300 S, ZIONSVILLE, IN 46077

Easting: 4427541.95

Description

Current Function: Dwelling

Condition: Good

Architectural Form:

Alterations: Yes

Style:

Additions: Yes

Secondary Resources:

Historical Information

Historic Name:

Assoc. Individuals:

Historic Function: Domestic

Historic Theme:

HISTORIC RESOURCE INVENTORY FORM

Parcel ID: 06-08-19-000-001.261-019

Property Name:

Date of Construction: 1959

Street Name: 803 W Pierce St

Whitestown, IN

SHAARD Structural Survey

SHAARD No.

SHAARD Name:

IHSSI Rating:

Significance Evaluation

NRHP Eligibility

Eligible	Level	Criterion

Individually:

Contributing:

Contributes to: _____

Other Significance: _____

Additional Research Recommended: No

Aerial



Survey Data

Survey Date: July 23-25, 2018

Form Date: Dec 21, 2018

Preparer: Kendal Anderson, Gray and Pape, Inc.

Associated report:

HISTORIC RESOURCE INVENTORY FORM

Parcel ID: 06-08-18-000-001.003-019

Property Name:

Date of Construction: 1910, ca.

Street Name:

4 W Pierce St

Whitestown, IN



Neighborhood: 18501

Acreage: 0.00

Ownership Type: 510

UTM Zone: 16 (NAD 83)

Owner Name: 3H PROPERTY LLC

Northing: 555802.80

Owner Address: 35 WILLIAMSBURG CT, ZIONSVILLE, IN 46077

Easting: 4427667.23

Description

Current Function: Dwelling

Condition: Good

Architectural Form: Rectangular

Alterations: Yes

Style: Craftsmen

Additions: No

Secondary Resources: Shed

Historical Information

Historic Name:

Assoc. Individuals:

Historic Function: Domestic

Historic Theme:

HISTORIC RESOURCE INVENTORY FORM

Parcel ID: 06-08-18-000-001.003-019

Property Name:

Date of Construction: 1910, ca.

Street Name: 4 W Pierce St

Whitestown, IN

SHAARD Structural Survey

SHAARD No.

SHAARD Name:

IHSSI Rating:

Significance Evaluation

NRHP Eligibility

Eligible	Level	Criterion
Individually:		
Contributing:		

Contributes to:

Other Significance:

Additional Research Recommended: No

Aerial



Survey Data

Survey Date: July 23-25, 2018

Form Date: Dec 21, 2018

Preparer: Kendal Anderson, Gray and Pape, Inc.

Associated report:

HISTORIC RESOURCE INVENTORY FORM

Parcel ID: 06-08-18-000-001.004-019

Property Name:

Date of Construction: 1895, ca.

Street Name:

6 W Pierce St

Whitestown, IN



Neighborhood: 18501

Acreage: 0.00

Ownership Type: 510

UTM Zone: 16 (NAD 83)

Owner Name: ALLEN WAYNE E

Northing: 555780.87

Owner Address: PO BOX 8, ZIONSVILLE, IN 46077

Easting: 4427666.69

Description

Current Function: Dwelling

Condition: Good

Architectural Form:

Alterations: Yes

Style: Queen Anne

Additions: Yes

Secondary Resources: Garage

Historical Information

Historic Name:

Assoc. Individuals:

Historic Function: Domestic

Historic Theme:

HISTORIC RESOURCE INVENTORY FORM

Parcel ID: 06-08-18-000-001.004-019

Property Name:

Date of Construction: 1895, ca.

Street Name: 6 W Pierce St

Whitestown, IN

SHAARD Structural Survey

SHAARD No.

SHAARD Name:

IHSSI Rating:

Significance Evaluation

NRHP Eligibility

Eligible	Level	Criterion

Individually:

Contributing:

Contributes to:

Other Significance:

Additional Research Recommended: Yes

Aerial



Survey Data

Survey Date: July 23-25, 2018

Form Date: Dec 21, 2018

Preparer: Kendal Anderson, Gray and Pape, Inc.

Associated report:

HISTORIC RESOURCE INVENTORY FORM

Parcel ID: 06-08-18-000-001.005-019

Property Name:

Date of Construction: 1895, ca.

Street Name: 68 W Pierce St

Whitestown, IN



Neighborhood: 18501

Acreage: 0.00

Ownership Type: 510

UTM Zone: 16 (NAD 83)

Owner Name: MELTON LISA G

Northing: 555762.59

Owner Address: 68 W PIERCE, WHITESTOWN, IN 46077

Easting: 4427666.18

Description

Current Function: Dwelling

Condition: Good

Architectural Form: Rectangular

Alterations: No

Style:

Additions: No

Secondary Resources:

Historical Information

Historic Name:

Assoc. Individuals:

Historic Function: Domestic

Historic Theme:

HISTORIC RESOURCE INVENTORY FORM

Parcel ID: 06-08-18-000-001.005-019

Property Name:

Date of Construction: 1895, ca.

Street Name: 68 W Pierce St

Whitestown, IN

SHAARD Structural Survey

SHAARD No.

SHAARD Name:

IHSSI Rating:

Significance Evaluation

NRHP Eligibility

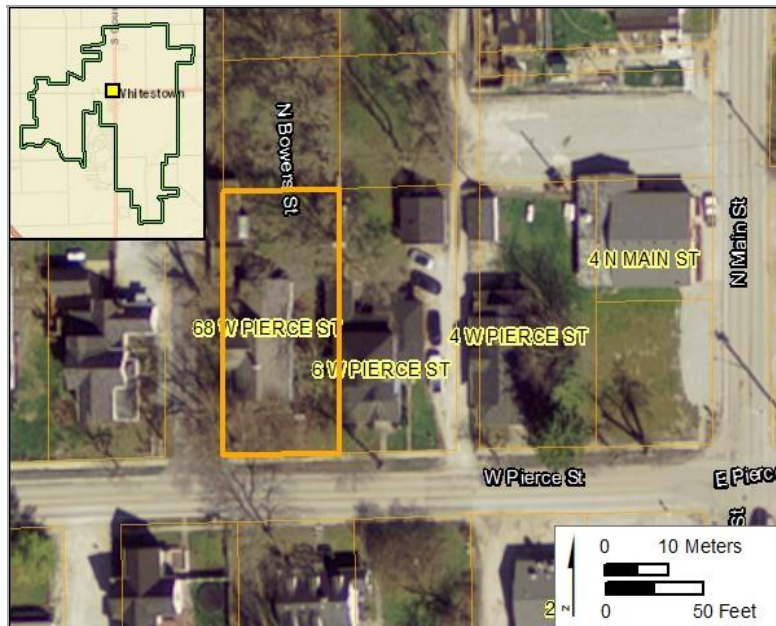
Eligible	Level	Criterion
Individually:		
Contributing:		

Contributes to:

Other Significance:

Additional Research Recommended: Yes

Aerial



Survey Data

Survey Date: July 23-25, 2018

Form Date: Dec 21, 2018

Preparer: Kendal Anderson, Gray and Pape, Inc.

Associated report:

HISTORIC RESOURCE INVENTORY FORM

Parcel ID: 06-08-18-000-001.006-019

Property Name:

Date of Construction: 1900, ca.

Street Name: 102 W Pierce St

Whitestown, IN



Neighborhood: 18501

Acreage: 0.00

Ownership Type: 510

UTM Zone: 16 (NAD 83)

Owner Name: FOLLMAR FREDERICK & CELLA

Northing: 555735.18

Owner Address: 102 W PIERCE ST, WHITESTOWN, IN 46075

Easting: 4427665.37

Description

Current Function: Dwelling

Condition: Good

Architectural Form:

Alterations: Yes

Style:

Additions: Yes

Secondary Resources:

Historical Information

Historic Name:

Assoc. Individuals:

Historic Function: Domestic

Historic Theme:

HISTORIC RESOURCE INVENTORY FORM

Parcel ID: 06-08-18-000-001.006-019

Property Name:

Date of Construction: 1900, ca.

Street Name: 102 W Pierce St

Whitestown, IN

SHAARD Structural Survey

SHAARD No.

SHAARD Name:

IHSSI Rating:

Significance Evaluation

NRHP Eligibility

Eligible	Level	Criterion

Individually:

Contributing:

Contributes to:

Other Significance:

Additional Research Recommended: No

Aerial



Survey Data

Survey Date: July 23-25, 2018

Form Date: Dec 21, 2018

Preparer: Kendal Anderson, Gray and Pape, Inc.

Associated report:

HISTORIC RESOURCE INVENTORY FORM

Parcel ID: 06-08-18-000-001.007-019

Property Name:

Date of Construction: 1900, ca.

Street Name: 104 W Pierce St

Whitestown, IN



Neighborhood: 18501

Acreage: 0.00

Ownership Type: 510

UTM Zone: 16 (NAD 83)

Owner Name: KELLER DANIEL A & JESSICA

Northing: 555716.91

Owner Address: 104 W PIERCE ST, WHITESTOWN, IN 46077

Easting: 4427664.74

Description

Current Function: Dwelling

Condition: Good

Architectural Form: Rectangular

Alterations: Yes

Style:

Additions: No

Secondary Resources:

Historical Information

Historic Name:

Assoc. Individuals:

Historic Function: Domestic

Historic Theme:

HISTORIC RESOURCE INVENTORY FORM

Parcel ID: 06-08-18-000-001.007-019

Property Name:

Date of Construction: 1900, ca.

Street Name: 104 W Pierce St

Whitestown, IN

SHAARD Structural Survey

SHAARD No.

SHAARD Name:

IHSSI Rating:

Significance Evaluation

NRHP Eligibility

Eligible	Level	Criterion

Individually:

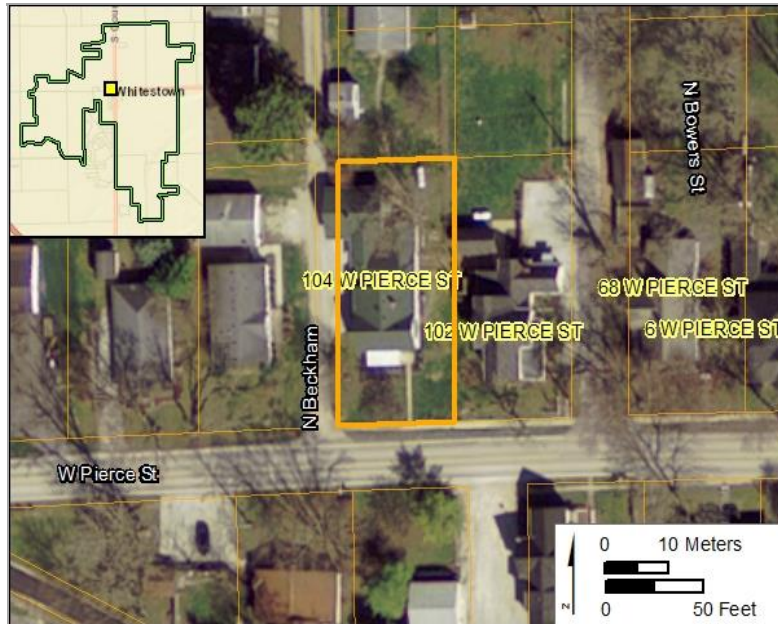
Contributing:

Contributes to:

Other Significance:

Additional Research Recommended: No

Aerial



Survey Data

Survey Date: July 23-25, 2018

Form Date: Dec 21, 2018

Preparer: Kendal Anderson, Gray and Pape, Inc.

Associated report:

HISTORIC RESOURCE INVENTORY FORM

Parcel ID: 06-08-19-000-001.303-019

Property Name:

Date of Construction: 1910

Street Name:

9 W Pierce St

Whitestown, IN



Neighborhood: 18507

Acreage: 0.00

Ownership Type: 510

UTM Zone: 16 (NAD 83)

Owner Name: CLOUSER JORDAN AND CAROLINE HE

Northing: 555746.83

Owner Address: 9 WEST PIERCE STREET, WHITESTOWN, IN 46077

Easting: 4427621.39

Description

Current Function: Dwelling

Condition: Good

Architectural Form: T-Shaped

Alterations: Yes

Style: Folk Victorian

Additions: Yes

Secondary Resources: Garage

Historical Information

Historic Name: Mary Gilliam House

Assoc. Individuals:

Historic Function: Dwelling

Historic Theme:

HISTORIC RESOURCE INVENTORY FORM

Parcel ID: 06-08-19-000-001.303-019

Property Name:

Date of Construction: 1910

Street Name: 9 W Pierce St

Whitestown, IN

SHAARD Structural Survey

SHAARD No. 011-699-36005 (?)

SHAARD Name: House

IHSSI Rating: Contributing

Significance Evaluation

NRHP Eligibility

Eligible	Level	Criterion

Individually:

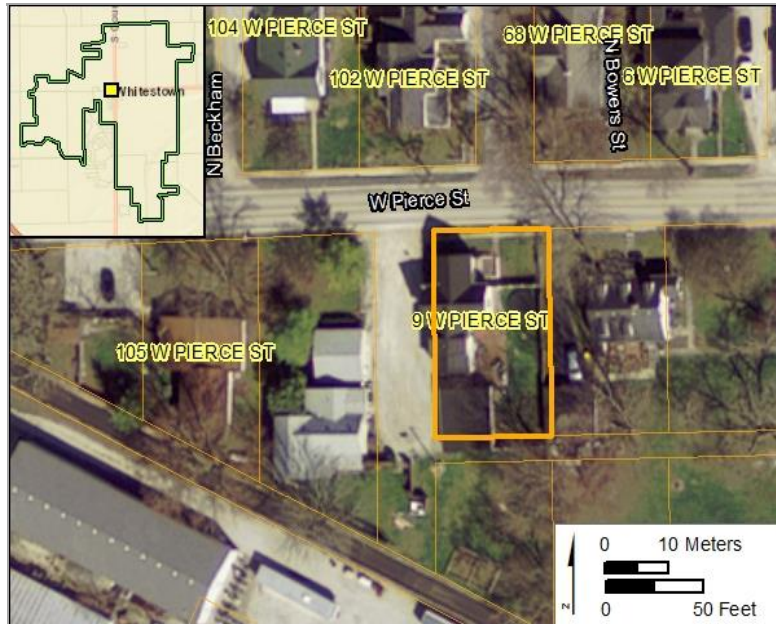
Contributing:

Contributes to:

Other Significance:

Additional Research Recommended: No

Aerial



Survey Data

Survey Date: July 23-25, 2018

Form Date: Dec 21, 2018

Preparer: Kendal Anderson, Gray and Pape, Inc.

Associated report:

HISTORIC RESOURCE INVENTORY FORM

Parcel ID: 06-08-19-000-001.103-019

Property Name:

Date of Construction: 1950

Street Name:

5 W Pierce St

Whitestown, IN



Neighborhood: 18507

Acreage: 0.00

Ownership Type: 510

UTM Zone: 16 (NAD 83)

Owner Name: ALLEN WAYNE E

Northing: 555765.11

Owner Address: PO BOX 8, ZIONSVILLE, IN 46077

Easting: 4427621.85

Description

Current Function: Dwelling

Condition: Good

Architectural Form: Rectangular

Alterations: No

Style: Dutch Colonial

Additions: No

Secondary Resources:

Historical Information

Historic Name:

Assoc. Individuals:

Historic Function: Domestic

Historic Theme:

HISTORIC RESOURCE INVENTORY FORM

Parcel ID: 06-08-19-000-001.103-019

Property Name:

Date of Construction: 1950

Street Name: 5 W Pierce St

Whitestown, IN

SHAARD Structural Survey

SHAARD No.

SHAARD Name:

IHSSI Rating:

Significance Evaluation

NRHP Eligibility

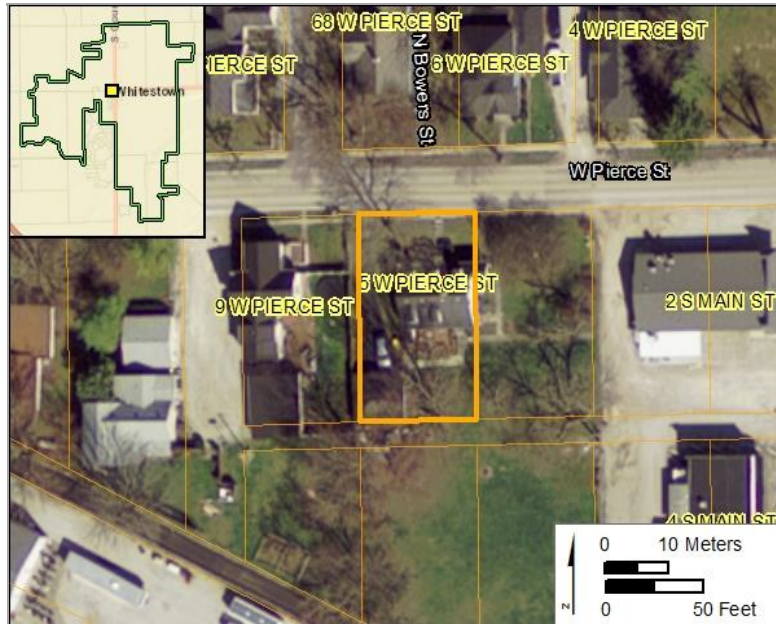
Eligible	Level	Criterion
Individually:		
Contributing:		

Contributes to:

Other Significance:

Additional Research Recommended: No

Aerial



Survey Data

Survey Date: July 23-25, 2018

Form Date: Dec 21, 2018

Preparer: Kendal Anderson, Gray and Pape, Inc.

Associated report:

HISTORIC RESOURCE INVENTORY FORM

Parcel ID: 06-08-18-000-001.013-019

Property Name:

Date of Construction: 1910, ca.

Street Name: 104 E Pierce St

Whitestown, IN



Neighborhood: 18501

Acreage: 0.00

Ownership Type: 510

UTM Zone: 16 (NAD 83)

Owner Name: YEADON BRUCE & CINDY L

Northing: 556007.25

Owner Address: 104 E PIERCE ST, WHITESTOWN, IN 46075

Easting: 4427680.94

Description

Current Function: Dwelling

Condition: Good

Architectural Form: Foursquare

Alterations: Yes

Style: Colonial Revival

Additions: No

Secondary Resources: Garage

Historical Information

Historic Name:

Assoc. Individuals:

Historic Function: Dwelling

Historic Theme:

HISTORIC RESOURCE INVENTORY FORM

Parcel ID: 06-08-18-000-001.013-019

Property Name:

Date of Construction: 1910, ca.

Street Name: 104 E Pierce St

Whitestown, IN

SHAARD Structural Survey

SHAARD No. 011-699-36003

SHAARD Name: House

IHSSI Rating: Notable

Significance Evaluation

NRHP Eligibility

Eligible	Level	Criterion

Individually:

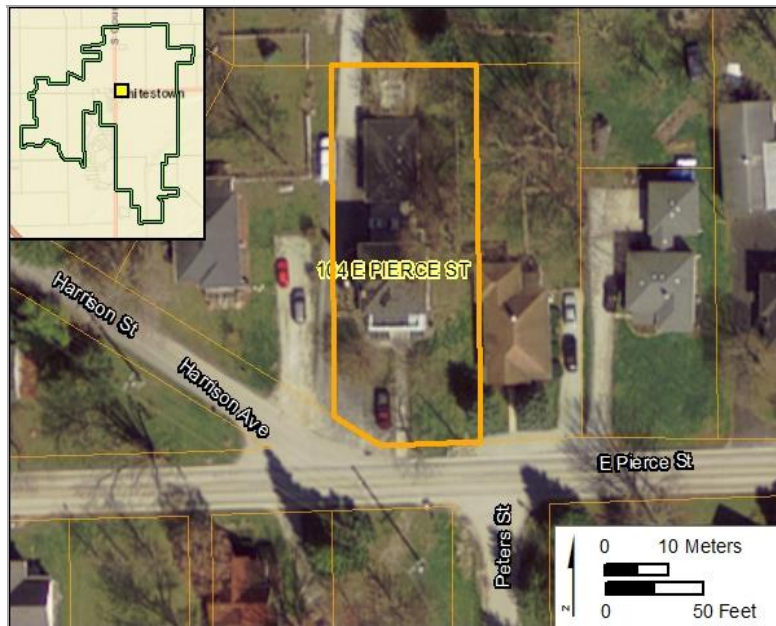
Contributing:

Contributes to:

Other Significance: Use of rock-face concrete block

Additional Research Recommended: No

Aerial



Survey Data

Survey Date: July 23-25, 2018

Form Date: Dec 21, 2018

Preparer: Kendal Anderson, Gray and Pape, Inc.

Associated report:

HISTORIC RESOURCE INVENTORY FORM

Parcel ID: 06-08-18-000-001.016-019

Property Name:

Date of Construction: 1925

Street Name: 108 E Pierce St

Whitestown, IN



Neighborhood: 18501

Acreage: 0.00

Ownership Type: 510

UTM Zone: 16 (NAD 83)

Owner Name: CROSTREET NADINE L - TRUSTEE

Northing: 556026.62

Owner Address: 3355 S 800 EAST, ZIONSVILLE, IN 46075-9408

Easting: 4427681.07

Description

Current Function: Dwelling

Condition: Good

Architectural Form: Rectangular

Alterations: Yes

Style:

Additions: Yes

Secondary Resources:

Historical Information

Historic Name:

Assoc. Individuals:

Historic Function: Domestic

Historic Theme:

HISTORIC RESOURCE INVENTORY FORM

Parcel ID: 06-08-18-000-001.016-019

Property Name:

Date of Construction: 1925

Street Name: 108 E Pierce St

Whitestown, IN

SHAARD Structural Survey

SHAARD No.

SHAARD Name:

IHSSI Rating:

Significance Evaluation

NRHP Eligibility

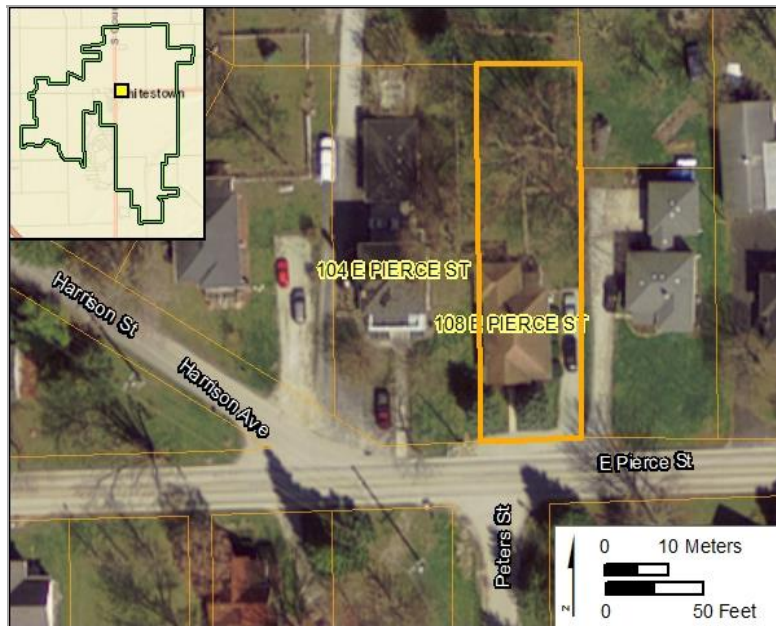
Eligible	Level	Criterion
Individually:		
Contributing:		

Contributes to: _____

Other Significance: _____

Additional Research Recommended: No

Aerial



Survey Data

Survey Date: July 23-25, 2018

Form Date: Dec 21, 2018

Preparer: Kendal Anderson, Gray and Pape, Inc.

Associated report:

HISTORIC RESOURCE INVENTORY FORM

Parcel ID: 06-08-18-000-012.000-019

Property Name:

Date of Construction: 1901

Street Name: 202 E Pierce St

Whitestown, IN



Neighborhood: 18501

Acreage: 0.23

Ownership Type: 511

UTM Zone: 16 (NAD 83)

Owner Name: RIDDLE MORRIS W

Northing: 556045.29

Owner Address: 5946 GARDEN GATE WAY, CARMEL, IN 46075

Easting: 4427673.44

Description

Current Function: Dwelling

Condition: Good

Architectural Form:

Alterations: Yes

Style:

Additions: Yes

Secondary Resources:

Historical Information

Historic Name:

Assoc. Individuals:

Historic Function: Domestic

Historic Theme:

HISTORIC RESOURCE INVENTORY FORM

Parcel ID: 06-08-18-000-012.000-019

Property Name:

Date of Construction: 1901

Street Name: 202 E Pierce St

Whitestown, IN

SHAARD Structural Survey

SHAARD No.

SHAARD Name:

IHSSI Rating:

Significance Evaluation

NRHP Eligibility

Eligible	Level	Criterion

Individually:

Contributing:

Contributes to: _____

Other Significance: _____

Additional Research Recommended: No

Aerial



Survey Data

Survey Date: July 23-25, 2018

Form Date: Dec 21, 2018

Preparer: Kendal Anderson, Gray and Pape, Inc.

Associated report:

HISTORIC RESOURCE INVENTORY FORM

Parcel ID: 06-08-18-000-001.017-019

Property Name:

Date of Construction: 1870, ca.

Street Name: 208 E Pierce St

Whitestown, IN



Neighborhood: 18500

Acreage: 0.77

Ownership Type: 511

UTM Zone: 16 (NAD 83)

Owner Name: CORNWELL WAYNE & LINDA

Northing: 556097.72

Owner Address: 208 E PIERCE ST, WHITESTOWN, IN 46077

Easting: 4427690.61

Description

Current Function: Dwelling

Condition: Good

Architectural Form: I-House

Alterations: Yes

Style: Italianate

Additions: Yes

Secondary Resources:

Historical Information

Historic Name:

Assoc. Individuals: Wayne Cornwell; Janice West

Historic Function: Dwelling

Historic Theme:

HISTORIC RESOURCE INVENTORY FORM

Parcel ID: 06-08-18-000-001.017-019

Property Name:

Date of Construction: 1870, ca.

Street Name: 208 E Pierce St

Whitestown, IN

SHAARD Structural Survey

SHAARD No. 011-699-36002

SHAARD Name: House

IHSSI Rating: Notable

Significance Evaluation

NRHP Eligibility	Eligible	Level	Criterion
Individually:			
Contributing:			

Contributes to: _____

Other Significance: _____

Additional Research Recommended: No

Aerial



Survey Data

Survey Date: July 23-25, 2018

Form Date: Dec 21, 2018

Preparer: Kendal Anderson, Gray and Pape, Inc.

Associated report:

HISTORIC RESOURCE INVENTORY FORM

Parcel ID: 06-08-18-000-001.020-019

Property Name:

Date of Construction: 1920

Street Name: 304 E Pierce St

Whitestown, IN



Neighborhood: 18501

Acreage: 0.00

Ownership Type: 510

UTM Zone: 16 (NAD 83)

Owner Name: ALLEN WAYNE E

Northing: 556165.22

Owner Address: PO BOX 8, ZIONSVILLE, IN 46075

Easting: 4427675.72

Description

Current Function: Dwelling

Condition: Good

Architectural Form:

Alterations: Yes

Style:

Additions: No

Secondary Resources:

Historical Information

Historic Name:

Assoc. Individuals:

Historic Function: Domestic

Historic Theme:

HISTORIC RESOURCE INVENTORY FORM

Parcel ID: 06-08-18-000-001.020-019

Property Name:

Date of Construction: 1920

Street Name: 304 E Pierce St

Whitestown, IN

SHAARD Structural Survey

SHAARD No.

SHAARD Name:

IHSSI Rating:

Significance Evaluation

NRHP Eligibility

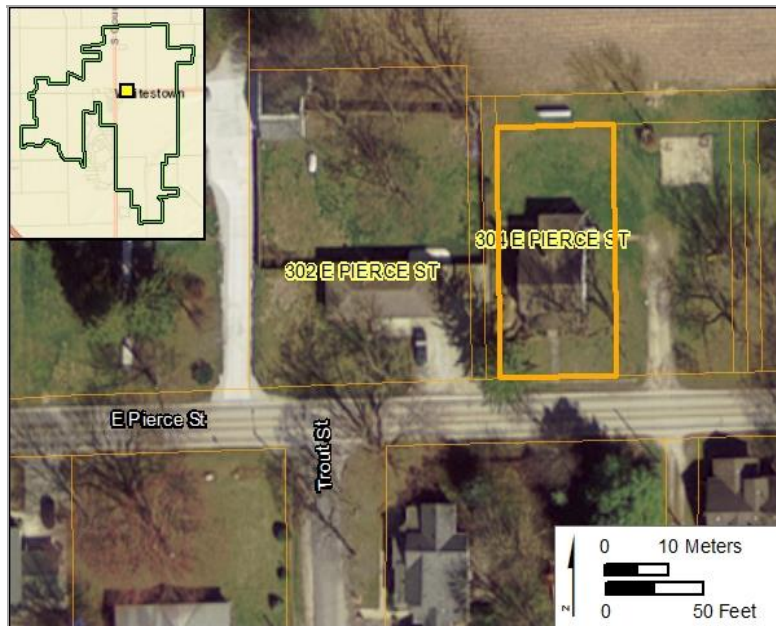
Eligible	Level	Criterion
Individually:		
Contributing:		

Contributes to: _____

Other Significance: _____

Additional Research Recommended: No

Aerial



Survey Data

Survey Date: July 23-25, 2018

Form Date: Dec 21, 2018

Preparer: Kendal Anderson, Gray and Pape, Inc.

Associated report:

HISTORIC RESOURCE INVENTORY FORM

Parcel ID: 06-08-19-000-015.000-019

Property Name:

Date of Construction: 1940

Street Name: 306 E Pierce St

Whitestown, IN



Neighborhood: 18501

Acreage: 0.00

Ownership Type: 510

UTM Zone: 16 (NAD 83)

Owner Name: MACBRIDE HEATHER A

Northing: 556208.17

Owner Address: 306 E PIERCE ST, WHITESTOWN, IN 46075

Easting: 4427676.79

Description

Current Function: Dwelling

Condition: Good

Architectural Form: Rectangular

Alterations: Yes

Style:

Additions: No

Secondary Resources:

Historical Information

Historic Name:

Assoc. Individuals:

Historic Function: Domestic

Historic Theme:

HISTORIC RESOURCE INVENTORY FORM

Parcel ID: 06-08-19-000-015.000-019

Property Name:

Date of Construction: 1940

Street Name: 306 E Pierce St

Whitestown, IN

SHAARD Structural Survey

SHAARD No.

SHAARD Name:

IHSSI Rating:

Significance Evaluation

NRHP Eligibility

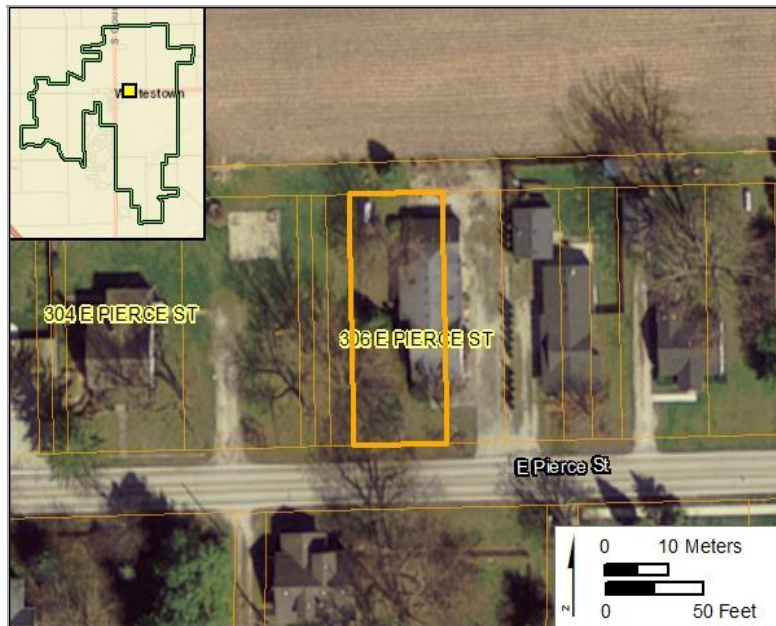
Eligible	Level	Criterion
Individually:		
Contributing:		

Contributes to: _____

Other Significance: _____

Additional Research Recommended: No

Aerial



Survey Data

Survey Date: July 23-25, 2018

Form Date: Dec 21, 2018

Preparer: Kendal Anderson, Gray and Pape, Inc.

Associated report:

HISTORIC RESOURCE INVENTORY FORM

Parcel ID: 06-08-18-000-001.025-019

Property Name:

Date of Construction: 1940

Street Name: 402 E Pierce St

Whitestown, IN



Neighborhood: 18501

Acreage: 0.00

Ownership Type: 510

UTM Zone: 16 (NAD 83)

Owner Name: ALLEN WAYNE E

Northing: 556249.74

Owner Address: PO BOX 8, ZIONSVILLE, IN 46075-9425

Easting: 4427677.83

Description

Current Function: Dwelling

Condition: Good

Architectural Form: Square

Alterations: Yes

Style:

Additions: No

Secondary Resources: Garage

Historical Information

Historic Name:

Assoc. Individuals:

Historic Function: Domestic

Historic Theme:

HISTORIC RESOURCE INVENTORY FORM

Parcel ID: 06-08-18-000-001.025-019

Property Name:

Date of Construction: 1940

Street Name: 402 E Pierce St

Whitestown, IN

SHAARD Structural Survey

SHAARD No.

SHAARD Name:

IHSSI Rating:

Significance Evaluation

NRHP Eligibility

Eligible	Level	Criterion

Individually:

Contributing:

Contributes to: _____

Other Significance: _____

Additional Research Recommended: No

Aerial



Survey Data

Survey Date: July 23-25, 2018

Form Date: Dec 21, 2018

Preparer: Kendal Anderson, Gray and Pape, Inc.

Associated report:

HISTORIC RESOURCE INVENTORY FORM

Parcel ID: 06-08-18-000-001.028-019

Property Name:

Date of Construction: 1938

Street Name: 406 E Pierce St

Whitestown, IN



Neighborhood: 18501

Acreage: 0.00

Ownership Type: 510

UTM Zone: 16 (NAD 83)

Owner Name: DANT BRENDA SUE

Northing: 556306.85

Owner Address: 406 E PIERCE ST, WHITESTOWN, IN 46077

Easting: 4427679.33

Description

Current Function: Dwelling

Condition: Good

Architectural Form:

Alterations: Yes

Style:

Additions: Yes

Secondary Resources:

Historical Information

Historic Name:

Assoc. Individuals:

Historic Function: Domestic

Historic Theme:

HISTORIC RESOURCE INVENTORY FORM

Parcel ID: 06-08-18-000-001.028-019

Property Name:

Date of Construction: 1938

Street Name: 406 E Pierce St

Whitestown, IN

SHAARD Structural Survey

SHAARD No.

SHAARD Name:

IHSSI Rating:

Significance Evaluation

NRHP Eligibility

Eligible	Level	Criterion
Individually:		
Contributing:		

Contributes to:

Other Significance:

Additional Research Recommended: No

Aerial



Survey Data

Survey Date: July 23-25, 2018

Form Date: Dec 21, 2018

Preparer: Kendal Anderson, Gray and Pape, Inc.

Associated report:

HISTORIC RESOURCE INVENTORY FORM

Parcel ID: 06-08-18-000-001.032-019

Property Name:

Date of Construction: 1956

Street Name: 408 E Pierce St

Whitestown, IN



Neighborhood: 18501

Acreage: 0.00

Ownership Type: 510

UTM Zone: 16 (NAD 83)

Owner Name: SPENCER KARRIN L

Northing: 556328.17

Owner Address: 408 E PIERCE ST, WHITESTOWN, IN 46077

Easting: 4427679.90

Description

Current Function: Dwelling

Condition: Good

Architectural Form:

Alterations: Yes

Style:

Additions: Yes

Secondary Resources:

Historical Information

Historic Name:

Assoc. Individuals:

Historic Function: Domestic

Historic Theme:

HISTORIC RESOURCE INVENTORY FORM

Parcel ID: 06-08-18-000-001.032-019

Property Name:

Date of Construction: 1956

Street Name: 408 E Pierce St

Whitestown, IN

SHAARD Structural Survey

SHAARD No.

SHAARD Name:

IHSSI Rating:

Significance Evaluation

NRHP Eligibility

Eligible	Level	Criterion
Individually:		
Contributing:		

Contributes to: _____

Other Significance: _____

Additional Research Recommended: No

Aerial



Survey Data

Survey Date: July 23-25, 2018

Form Date: Dec 21, 2018

Preparer: Kendal Anderson, Gray and Pape, Inc.

Associated report:

HISTORIC RESOURCE INVENTORY FORM

Parcel ID: 06-08-18-000-001.035-019

Property Name:

Date of Construction: 1915, ca.

Street Name: 504 E Pierce St

Whitestown, IN



Neighborhood: 18501

Acreage: 0.00

Ownership Type: 510

UTM Zone: 16 (NAD 83)

Owner Name: ALLEN WAYNE E

Northing: 556370.81

Owner Address: PO BOX 8, ZIONSVILLE, IN 46077

Easting: 4427681.03

Description

Current Function: Dwelling

Condition: Good

Architectural Form: Rectangular

Alterations: Yes

Style:

Additions: No

Secondary Resources:

Historical Information

Historic Name:

Assoc. Individuals:

Historic Function: Domestic

Historic Theme:

HISTORIC RESOURCE INVENTORY FORM

Parcel ID: 06-08-18-000-001.035-019

Property Name:

Date of Construction: 1915, ca.

Street Name: 504 E Pierce St

Whitestown, IN

SHAARD Structural Survey

SHAARD No.

SHAARD Name:

IHSSI Rating:

Significance Evaluation

NRHP Eligibility

Eligible	Level	Criterion

Individually:

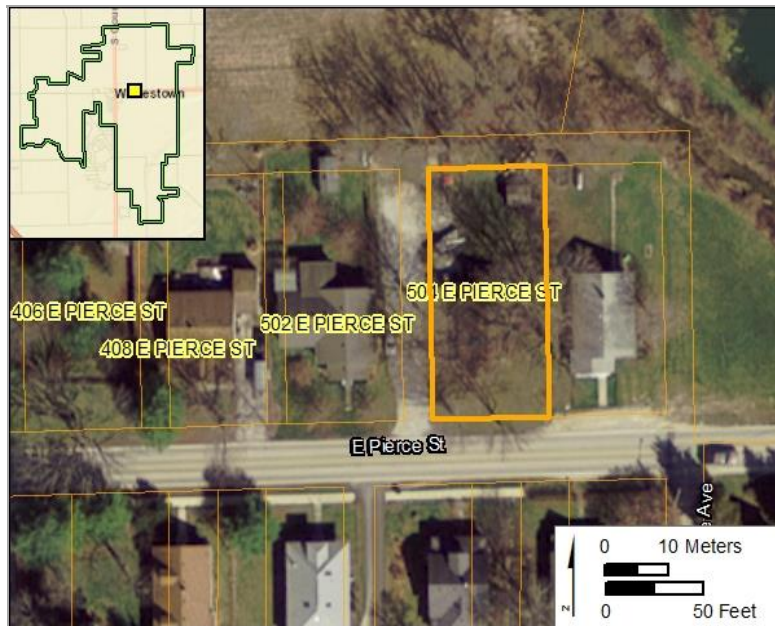
Contributing:

Contributes to:

Other Significance:

Additional Research Recommended: No

Aerial



Survey Data

Survey Date: July 23-25, 2018

Form Date: Dec 21, 2018

Preparer: Kendal Anderson, Gray and Pape, Inc.

Associated report:

HISTORIC RESOURCE INVENTORY FORM

Parcel ID: 06-08-18-000-001.034-019

Property Name:

Date of Construction: 1928

Street Name: 506 E Pierce St

Whitestown, IN



Neighborhood: 18501

Acreage: 0.00

Ownership Type: 510

UTM Zone: 16 (NAD 83)

Owner Name: KEEKER RANDY

Northing: 556389.09

Owner Address: 8556 E 300 S, ZIONSVILLE, IN 46077

Easting: 4427681.51

Description

Current Function: Dwelling

Condition: Good

Architectural Form: Rectangular

Alterations: No

Style: Craftsman

Additions: No

Secondary Resources:

Historical Information

Historic Name:

Assoc. Individuals:

Historic Function: Domestic

Historic Theme:

HISTORIC RESOURCE INVENTORY FORM

Parcel ID: 06-08-18-000-001.034-019

Property Name:

Date of Construction: 1928

Street Name: 506 E Pierce St

Whitestown, IN

SHAARD Structural Survey

SHAARD No.

SHAARD Name:

IHSSI Rating:

Significance Evaluation

NRHP Eligibility

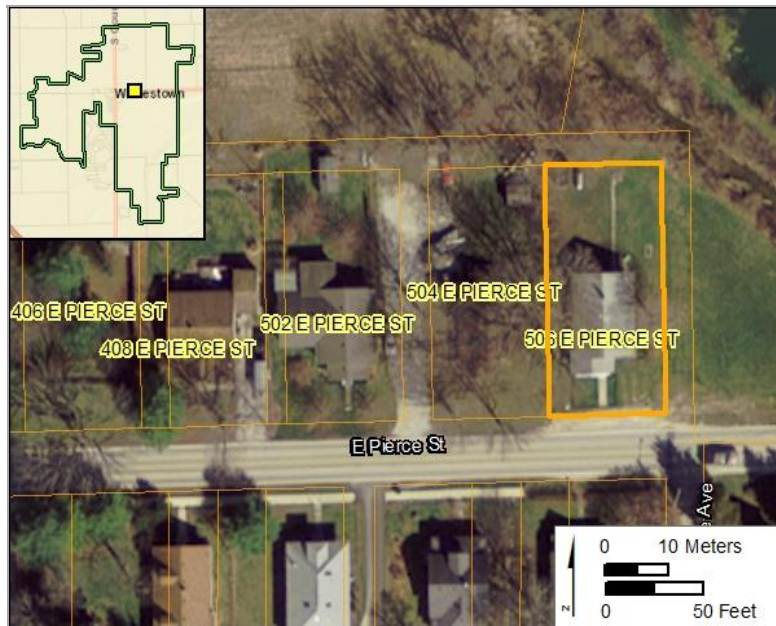
Eligible	Level	Criterion
Individually:		
Contributing:		

Contributes to: _____

Other Significance: _____

Additional Research Recommended: No

Aerial



Survey Data

Survey Date: July 23-25, 2018

Form Date: Dec 21, 2018

Preparer: Kendal Anderson, Gray and Pape, Inc.

Associated report:

HISTORIC RESOURCE INVENTORY FORM

Parcel ID: 06-08-19-000-001.100-019

Property Name:

Date of Construction: 1915, ca.

Street Name: 503 E Pierce St

Whitestown, IN



Neighborhood: 18510

Acreage: 0.36

Ownership Type: 510

UTM Zone: 16 (NAD 83)

Owner Name: WATSON HEIDI

Northing: 556371.84

Owner Address: 503 E PIERCE ST, WHITESTOWN, IN 46077

Easting: 4427601.32

Description

Current Function: Dwelling

Condition: Good

Architectural Form: Rectangular

Alterations: No

Style: Dutch Colonial Revival

Additions: No

Secondary Resources: Garage

Historical Information

Historic Name:

Assoc. Individuals:

Historic Function: Domestic

Historic Theme:

HISTORIC RESOURCE INVENTORY FORM

Parcel ID: 06-08-19-000-001.100-019

Property Name:

Date of Construction: 1915, ca.

Street Name: 503 E Pierce St

Whitestown, IN

SHAARD Structural Survey

SHAARD No.

SHAARD Name:

IHSSI Rating:

Significance Evaluation

NRHP Eligibility

Eligible	Level	Criterion

Individually:

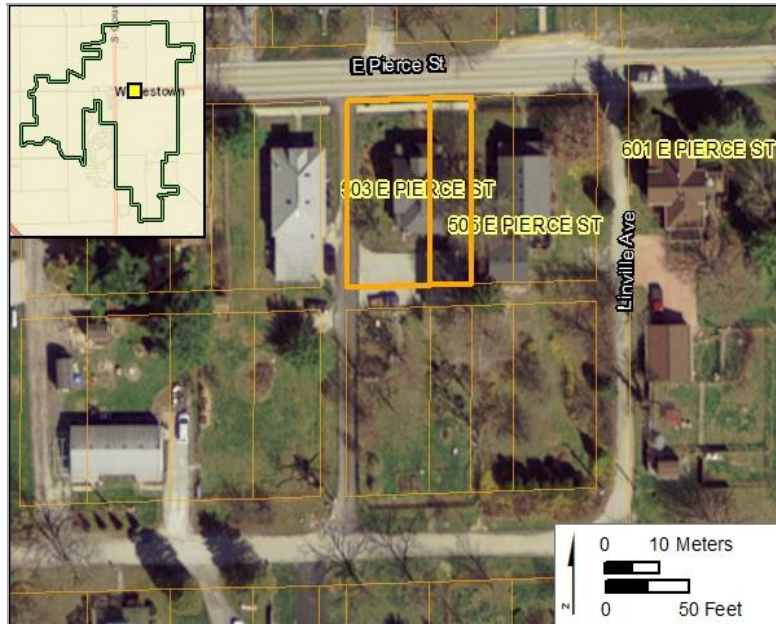
Contributing:

Contributes to:

Other Significance:

Additional Research Recommended: No

Aerial



Survey Data

Survey Date: July 23-25, 2018

Form Date: Dec 21, 2018

Preparer: Kendal Anderson, Gray and Pape, Inc.

Associated report:

HISTORIC RESOURCE INVENTORY FORM

Parcel ID: 06-08-19-000-001.091-019

Property Name:

Date of Construction: 1908

Street Name: 501 E Pierce St

Whitestown, IN



Neighborhood: 18510

Acreage: 0.00

Ownership Type: 510

UTM Zone: 16 (NAD 83)

Owner Name: FULKERSON JAY O

Northing: 556341.94

Owner Address: PO BOX 5101, ZIONSVILLE, IN 46075

Easting: 4427636.27

Description

Current Function: Dwelling

Condition: Good

Architectural Form: Rectangular

Alterations: Yes

Style: Craftsman

Additions: No

Secondary Resources:

Historical Information

Historic Name:

Assoc. Individuals:

Historic Function: Domestic

Historic Theme:

HISTORIC RESOURCE INVENTORY FORM

Parcel ID: 06-08-19-000-001.091-019

Property Name:

Date of Construction: 1908

Street Name: 501 E Pierce St

Whitestown, IN

SHAARD Structural Survey

SHAARD No.

SHAARD Name:

IHSSI Rating:

Significance Evaluation

NRHP Eligibility

Eligible	Level	Criterion

Individually:

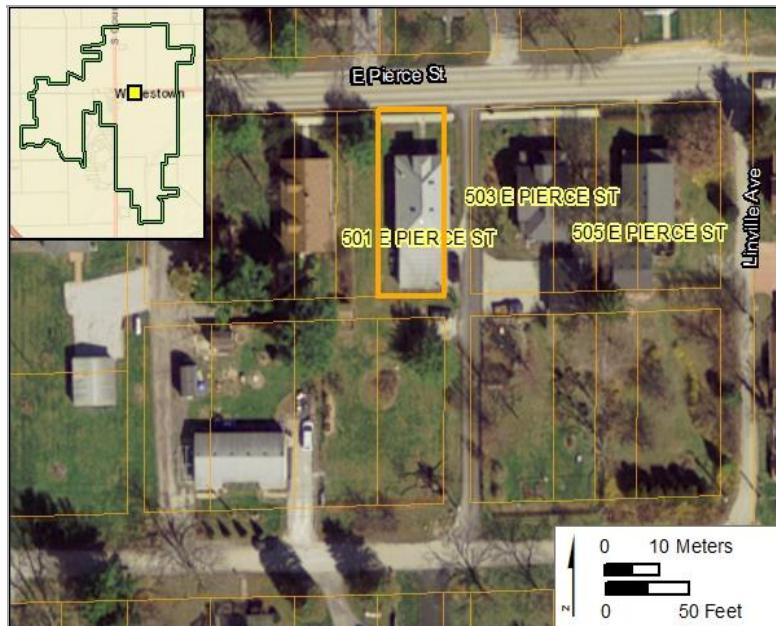
Contributing:

Contributes to:

Other Significance:

Additional Research Recommended: No

Aerial



Survey Data

Survey Date: July 23-25, 2018

Form Date: Dec 21, 2018

Preparer: Kendal Anderson, Gray and Pape, Inc.

Associated report:

HISTORIC RESOURCE INVENTORY FORM

Parcel ID: 06-08-19-000-001.093-019

Property Name:

Date of Construction: 1928

Street Name: 411 E Pierce St

Whitestown, IN



Neighborhood: 18510

Acreage: 0.00

Ownership Type: 510

UTM Zone: 16 (NAD 83)

Owner Name: LOHMAN DONALD & NATALIE

Northing: 556299.29

Owner Address: 411 E PIERCE ST, WHITESTOWN, IN 46075

Easting: 4427635.17

Description

Current Function: Dwelling

Condition: Good

Architectural Form: Rectangular

Alterations: No

Style:

Additions: No

Secondary Resources: Shed

Historical Information

Historic Name:

Assoc. Individuals:

Historic Function: Domestic

Historic Theme:

HISTORIC RESOURCE INVENTORY FORM

Parcel ID: 06-08-19-000-001.093-019

Property Name:

Date of Construction: 1928

Street Name: 411 E Pierce St

Whitestown, IN

SHAARD Structural Survey

SHAARD No.

SHAARD Name:

IHSSI Rating:

Significance Evaluation

NRHP Eligibility

Eligible	Level	Criterion

Individually:

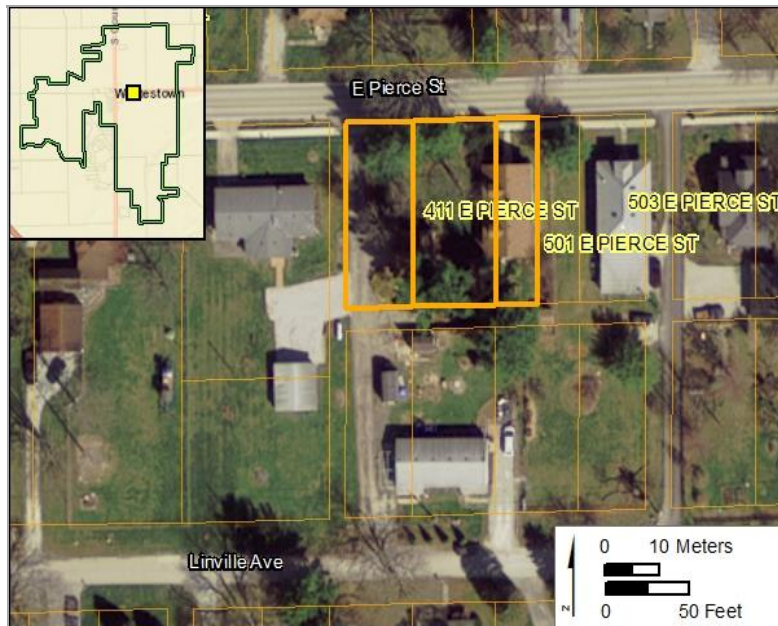
Contributing:

Contributes to:

Other Significance:

Additional Research Recommended: No

Aerial



Survey Data

Survey Date: July 23-25, 2018

Form Date: Dec 21, 2018

Preparer: Kendal Anderson, Gray and Pape, Inc.

Associated report:

HISTORIC RESOURCE INVENTORY FORM

Parcel ID: 06-08-19-000-001.096-019

Property Name:

Date of Construction: 1965

Street Name: 403 E Pierce St

Whitestown, IN



Neighborhood: 18500

Acreage: 0.30

Ownership Type: 511

UTM Zone: 16 (NAD 83)

Owner Name: WARDLOW RYAN M & KAITLIN A

Northing: 556276.69

Owner Address: 403 EAST PIERCE STREET, WHITESTOWN, IN 46075

Easting: 4427628.79

Description

Current Function: Dwelling

Condition: Good

Architectural Form: Ranch

Alterations: Yes

Style:

Additions: No

Secondary Resources: Garage

Historical Information

Historic Name:

Assoc. Individuals:

Historic Function: Domestic

Historic Theme:

HISTORIC RESOURCE INVENTORY FORM

Parcel ID: 06-08-19-000-001.096-019

Property Name:

Date of Construction: 1965

Street Name: 403 E Pierce St

Whitestown, IN

SHAARD Structural Survey

SHAARD No.

SHAARD Name:

IHSSI Rating:

Significance Evaluation

NRHP Eligibility

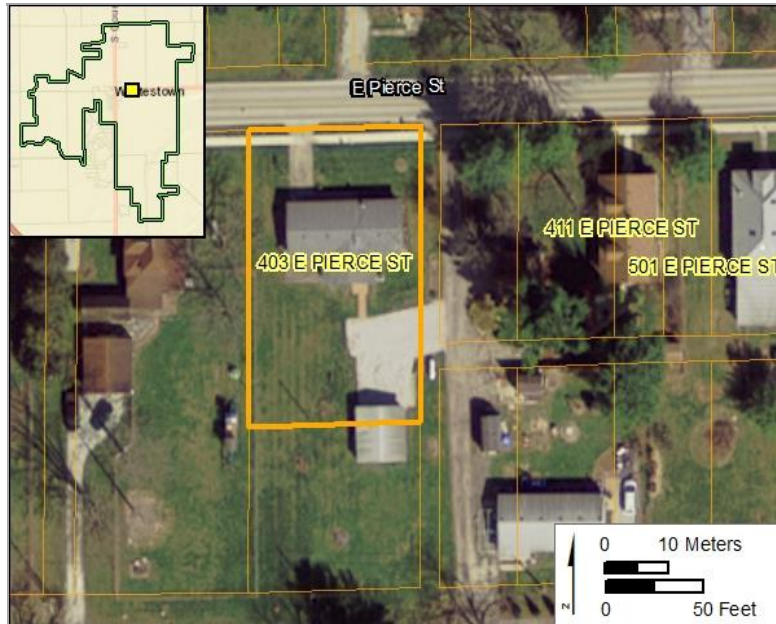
Eligible	Level	Criterion
Individually:		
Contributing:		

Contributes to:

Other Significance:

Additional Research Recommended: No

Aerial



Survey Data

Survey Date: July 23-25, 2018

Form Date: Dec 21, 2018

Preparer: Kendal Anderson, Gray and Pape, Inc.

Associated report:

HISTORIC RESOURCE INVENTORY FORM

Parcel ID: 06-08-19-000-001.008-019

Property Name:

Date of Construction: 1941

Street Name: 351 E Pierce St

Whitestown, IN



Neighborhood: 18513

Acreage: 0.81

Ownership Type: 510

UTM Zone: 16 (NAD 83)

Owner Name: MURPHY JOHN D III & BRANDI D

Northing: 556209.24

Owner Address: 351 E PIERCE ST, WHITESTOWN, IN 46052-9631

Easting: 4427615.22

Description

Current Function: Dwelling

Condition: Good

Architectural Form:

Alterations: Yes

Style: Craftsman

Additions: No

Secondary Resources: Garage

Historical Information

Historic Name:

Assoc. Individuals:

Historic Function: Domestic

Historic Theme:

HISTORIC RESOURCE INVENTORY FORM

Parcel ID: 06-08-19-000-001.008-019

Property Name:

Date of Construction: 1941

Street Name: 351 E Pierce St

Whitestown, IN

SHAARD Structural Survey

SHAARD No.

SHAARD Name:

IHSSI Rating:

Significance Evaluation

NRHP Eligibility

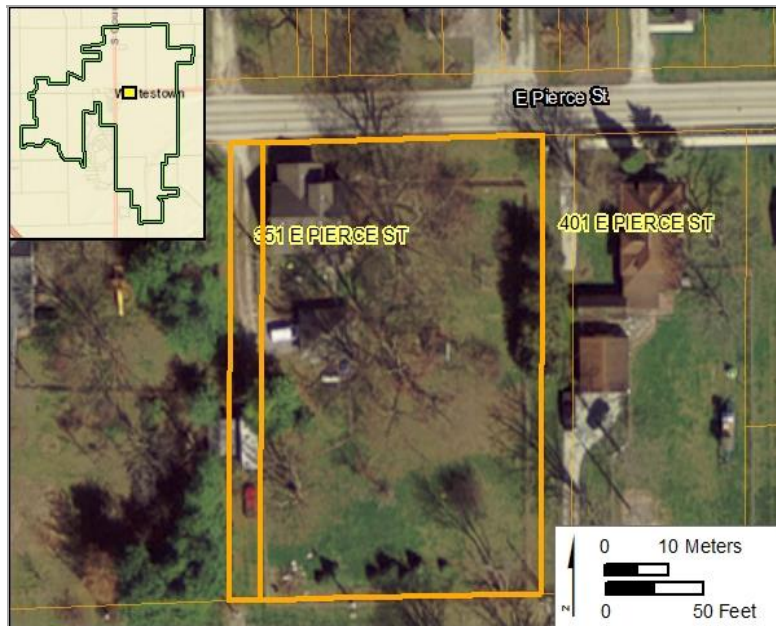
Eligible	Level	Criterion
Individually:		
Contributing:		

Contributes to:

Other Significance:

Additional Research Recommended: No

Aerial



Survey Data

Survey Date: July 23-25, 2018

Form Date: Dec 21, 2018

Preparer: Kendal Anderson, Gray and Pape, Inc.

Associated report:

HISTORIC RESOURCE INVENTORY FORM

Parcel ID: 06-08-19-000-001.061-019

Property Name:

Date of Construction: 1905, ca.

Street Name: 105 E Pierce St

Whitestown, IN



Neighborhood: 18515

Acreage: 0.00

Ownership Type: 510

UTM Zone: 16 (NAD 83)

Owner Name: STUDER ANDY A III & TINA

Northing: 555996.57

Owner Address: 105 E PIERCE ST, WHITESTOWN, IN 46077

Easting: 4427575.27

Description

Current Function: Dwelling

Condition: Fair

Architectural Form:

Alterations: Yes

Style:

Additions: No

Secondary Resources:

Historical Information

Historic Name:

Assoc. Individuals:

Historic Function: Domestic

Historic Theme:

HISTORIC RESOURCE INVENTORY FORM

Parcel ID: 06-08-19-000-001.061-019

Property Name:

Date of Construction: 1905, ca.

Street Name: 105 E Pierce St

Whitestown, IN

SHAARD Structural Survey

SHAARD No.

SHAARD Name:

IHSSI Rating:

Significance Evaluation

NRHP Eligibility

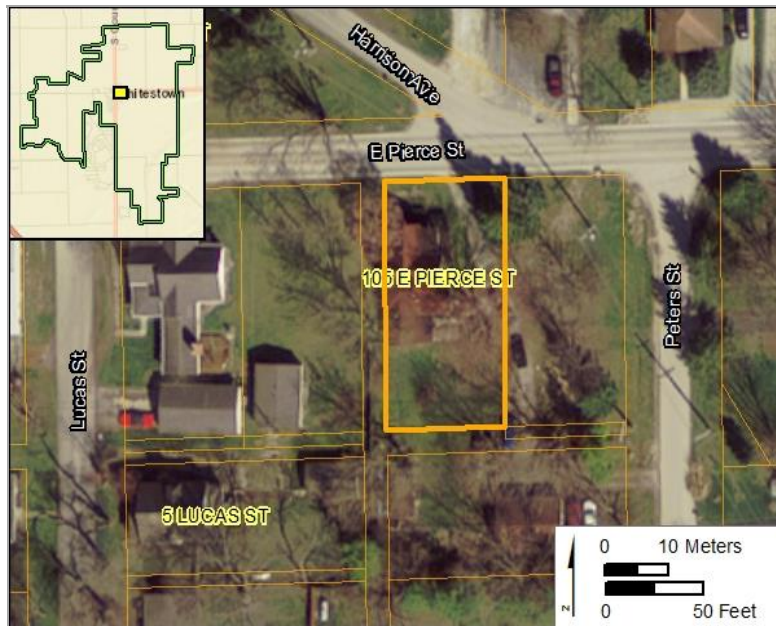
Eligible	Level	Criterion
Individually:		
Contributing:		

Contributes to: _____

Other Significance: _____

Additional Research Recommended: No

Aerial



Survey Data

Survey Date: July 23-25, 2018

Form Date: Dec 21, 2018

Preparer: Kendal Anderson, Gray and Pape, Inc.

Associated report:

HISTORIC RESOURCE INVENTORY FORM

Parcel ID: 06-08-19-000-001.078-019

Property Name:

Date of Construction: 1968

Street Name: 101 E Pierce St

Whitestown, IN



Neighborhood: 18515

Acreage: 0.18

Ownership Type: 510

UTM Zone: 16 (NAD 83)

Owner Name: SOVE KEITH A

Northing: 555945.53

Owner Address: P O BOX 107, ZIONSVILLE, IN 46075

Easting: 4427603.85

Description

Current Function: Dwelling

Condition: Good

Architectural Form:

Alterations: Yes

Style:

Additions: Yes

Secondary Resources: Garage

Historical Information

Historic Name:

Assoc. Individuals:

Historic Function: Domestic

Historic Theme:

HISTORIC RESOURCE INVENTORY FORM

Parcel ID: 06-08-19-000-001.078-019

Property Name:

Date of Construction: 1968

Street Name: 101 E Pierce St

Whitestown, IN

SHAARD Structural Survey

SHAARD No.

SHAARD Name:

IHSSI Rating:

Significance Evaluation

NRHP Eligibility

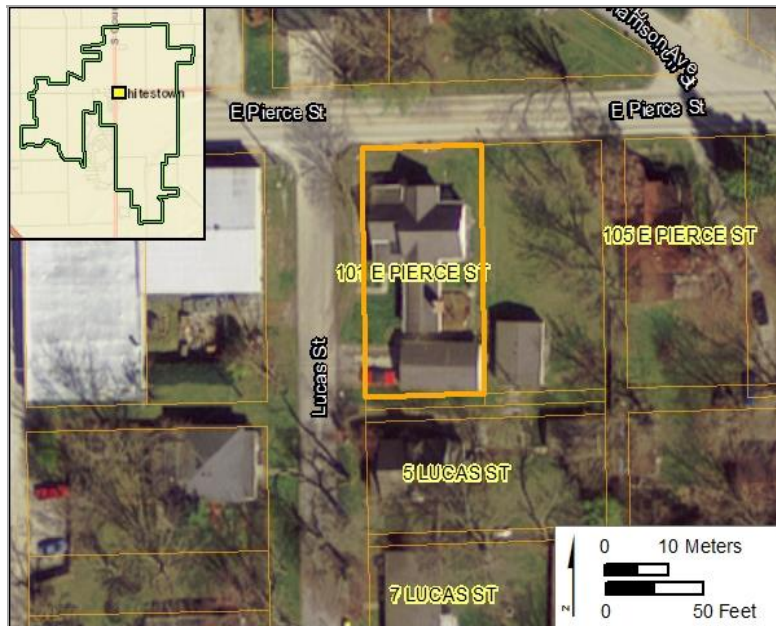
Eligible	Level	Criterion
Individually:		
Contributing:		

Contributes to: _____

Other Significance: _____

Additional Research Recommended: No

Aerial



Survey Data

Survey Date: July 23-25, 2018

Form Date: Dec 21, 2018

Preparer: Kendal Anderson, Gray and Pape, Inc.

Associated report:

HISTORIC RESOURCE INVENTORY FORM

Parcel ID: 06-08-19-000-001.083-019

Property Name:

Date of Construction: 1915, ca.

Street Name: 65 E Pierce St

Whitestown, IN



Neighborhood: 18400

Acreage: 0.00

Ownership Type: 0

UTM Zone: 16 (NAD 83)

Owner Name: ELROD ROBERT G & STEVEN Q

Northing: 555892.14

Owner Address: 5329 S EMERSON AVE STE C, INDIANAPOLIS , IN
46075

Easting: 4427621.48

Description

Current Function: Commercial

Condition: Good

Architectural Form: Rectangular

Alterations: Yes

Style:

Additions: Yes

Secondary Resources:

Historical Information

Historic Name:

Assoc. Individuals:

Historic Function: Commercial

Historic Theme:

HISTORIC RESOURCE INVENTORY FORM

Parcel ID: 06-08-19-000-001.083-019

Property Name:

Date of Construction: 1915, ca.

Street Name: 65 E Pierce St

Whitestown, IN

SHAARD Structural Survey

SHAARD No.

SHAARD Name:

IHSSI Rating:

Significance Evaluation

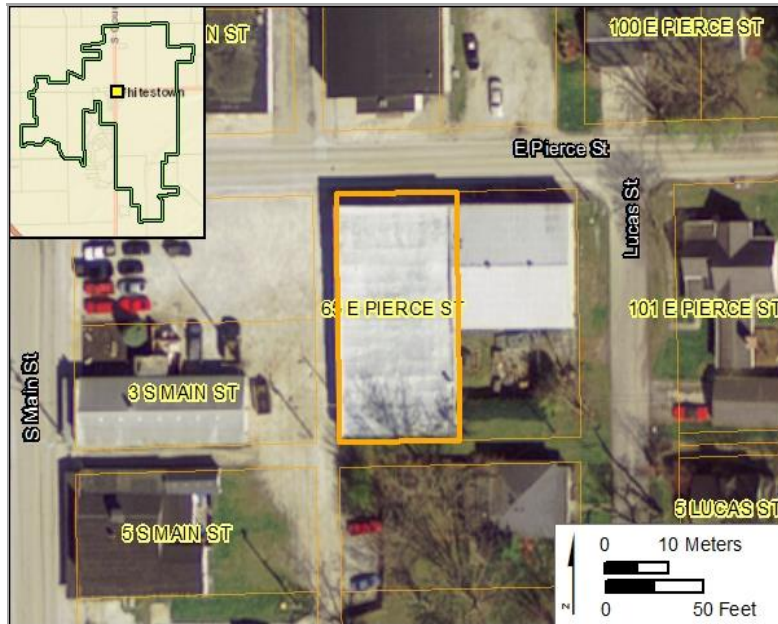
NRHP Eligibility	Eligible	Level	Criterion
Individually:			
Contributing:			

Contributes to:

Other Significance: Bel-Mar Products Corp.

Additional Research Recommended: No

Aerial



Survey Data

Survey Date: July 23-25, 2018

Form Date: Dec 21, 2018

Preparer: Kendal Anderson, Gray and Pape, Inc.

Associated report:

HISTORIC RESOURCE INVENTORY FORM

Parcel ID: 06-08-29-000-011.003-031

Property Name:

Date of Construction: 1910, ca.

Street Name: 4751 S Co Rd 700 E

Whitestown, IN



Neighborhood: 12510

Acreage: 1.52

Ownership Type: 510

UTM Zone: 16 (NAD 83)

Owner Name: DAFLER GREGORY A & SARAH B

Northing: 557107.27

Owner Address: 4751 S 700 E, WHITESTOWN, IN 46075

Easting: 4424857.41

Description

Current Function: Dwelling

Condition: Good

Architectural Form: Square

Alterations: Yes

Style:

Additions: No

Secondary Resources: two outbuildings

Historical Information

Historic Name:

Assoc. Individuals:

Historic Function: Domestic

Historic Theme:

HISTORIC RESOURCE INVENTORY FORM

Parcel ID: 06-08-29-000-011.003-031

Property Name:

Date of Construction: 1910, ca.

Street Name: 4751 S Co Rd 700 E

Whitestown, IN

SHAARD Structural Survey

SHAARD No.

SHAARD Name:

IHSSI Rating:

Significance Evaluation

NRHP Eligibility

Eligible	Level	Criterion

Individually:

Contributing:

Contributes to:

Other Significance:

Additional Research Recommended: No

Aerial



Survey Data

Survey Date: July 23-25, 2018

Form Date: Dec 21, 2018

Preparer: Kendal Anderson, Gray and Pape, Inc.

Associated report:

HISTORIC RESOURCE INVENTORY FORM

Parcel ID: 06-08-18-000-052.000-018

Property Name:

Date of Construction: 1956

Street Name: 6641 E Co Rd 230 S

Whitestown, IN



Neighborhood: 12501

Acreage: 0.00

Ownership Type: 510

UTM Zone: 16 (NAD 83)

Owner Name: MARSHALL C DAVID & CHERYL J

Northing: 556022.79

Owner Address: 6641 E 230 S, WHITESTOWN, IN 46077-0000

Easting: 4428665.66

Description

Current Function: Dwelling

Condition: Good

Architectural Form: Rectangular

Alterations: Yes

Style: Ranch

Additions: Yes

Secondary Resources: No

Historical Information

Historic Name:

Assoc. Individuals:

Historic Function: Dwelling

Historic Theme:

HISTORIC RESOURCE INVENTORY FORM

Parcel ID: 06-08-18-000-052.000-018

Property Name:

Date of Construction: 1956

Street Name: 6641 E Co Rd 230 S Whitestown, IN

SHAARD Structural Survey

SHAARD No.

SHAARD Name:

IHSSI Rating:

Significance Evaluation

NRHP Eligibility


Eligible	Level	Criterion
Individually:		
Contributing:		

Contributes to: _____

Other Significance: _____

Additional Research Recommended: No

Aerial



Survey Data

Survey Date: 43303

Form Date: 43462

Preparer: Kendal Anderson

Associated report:

HISTORIC RESOURCE INVENTORY FORM

Parcel ID: 06-08-18-000-062.000-018

Property Name:

Date of Construction: 1955, ca.

Street Name: 6570 E Co Rd 230 S

Whitestown, IN



Neighborhood: 12501

Acreage: 0.00

Ownership Type: 510

UTM Zone: 16 (NAD 83)

Owner Name: REYNOLDS BARRY J

Northing: 555906.11

Owner Address: 6570 E 230 S, WHITESTOWN, IN 46077-0000

Easting: 4428722.94

Description

Current Function: Dwelling

Condition: Good

Architectural Form: Rectangular

Alterations: Yes

Style: Ranch

Additions: Yes

Secondary Resources: No

Historical Information

Historic Name:

Assoc. Individuals:

Historic Function: Dwelling

Historic Theme:

HISTORIC RESOURCE INVENTORY FORM

Parcel ID: 06-08-18-000-062.000-018

Property Name:

Date of Construction: 1955, ca.

Street Name: 6570 E Co Rd 230 S Whitestown, IN

SHAARD Structural Survey

SHAARD No.

SHAARD Name:

IHSSI Rating:

Significance Evaluation

NRHP Eligibility


Eligible	Level	Criterion
Individually:		
Contributing:		

Contributes to: _____

Other Significance: _____

Additional Research Recommended: No

Aerial



Survey Data

Survey Date: 43303

Form Date: 43462

Preparer: Kendal Anderson

Associated report:

HISTORIC RESOURCE INVENTORY FORM

Parcel ID: 06-08-18-000-063.000-018

Property Name:

Date of Construction: 1959

Street Name: 2283 S Co Rd 650 E

Whitestown, IN



Neighborhood: 12501

Acreage: 0.00

Ownership Type: 510

UTM Zone: 16 (NAD 83)

Owner Name: SIMPLE QUARTERS LLC

Northing: 555862.91

Owner Address: 218 FRANKLIN ST, BROWNSBURG, IN 46052-0000

Easting: 4428724.78

Description

Current Function: Dwelling

Condition: Good

Architectural Form: Rectangular

Alterations: No

Style: Ranch

Additions: No

Secondary Resources: No

Historical Information

Historic Name:

Assoc. Individuals:

Historic Function: Dwelling

Historic Theme:

HISTORIC RESOURCE INVENTORY FORM

Parcel ID: 06-08-18-000-063.000-018

Property Name:

Date of Construction: 1959

Street Name: 2283 S Co Rd 650 E Whitestown, IN

SHAARD Structural Survey

SHAARD No.

SHAARD Name:

IHSSI Rating:

Significance Evaluation

NRHP Eligibility


Eligible	Level	Criterion
Individually:		
Contributing:		

Contributes to: _____

Other Significance: _____

Additional Research Recommended: No

Aerial



Survey Data

Survey Date: 43303

Form Date: 43462

Preparer: Kendal Anderson

Associated report:

HISTORIC RESOURCE INVENTORY FORM

Parcel ID: 06-08-18-000-044.000-018

Property Name:

Date of Construction: 1953

Street Name: 2415 S Co Rd 650 E

Whitestown, IN



Neighborhood: 12500

Acreage: 0.67

Ownership Type: 511

UTM Zone: 16 (NAD 83)

Owner Name: DIMICELI PAUL J & MELINDA J

Northing: 555859.08

Owner Address: 2415 S 650 E, WHITESTOWN, IN 46075-9635

Easting: 4428589.29

Description

Current Function: Dwelling

Condition: Good

Architectural Form: Rectangular

Alterations: No

Style: Ranch

Additions: No

Secondary Resources: No

Historical Information

Historic Name:

Assoc. Individuals:

Historic Function: Dwelling

Historic Theme:

HISTORIC RESOURCE INVENTORY FORM

Parcel ID: 06-08-18-000-044.000-018

Property Name:

Date of Construction: 1953

Street Name: 2415 S Co Rd 650 E Whitestown, IN

SHAARD Structural Survey

SHAARD No.

SHAARD Name:

IHSSI Rating:

Significance Evaluation

NRHP Eligibility


Eligible	Level	Criterion
Individually:		
Contributing:		

Contributes to: _____

Other Significance: _____

Additional Research Recommended: No

Aerial



Survey Data

Survey Date: 43303

Form Date: 43462

Preparer: Kendal Anderson

Associated report:

HISTORIC RESOURCE INVENTORY FORM

Parcel ID: 06-08-18-000-037.000-018

Property Name:

Date of Construction: 1955

Street Name: 2535 S Co Rd 650 E

Whitestown, IN



Neighborhood: 12500

Acreage: 0.91

Ownership Type: 511

UTM Zone: 16 (NAD 83)

Owner Name: CHRISTY ANDREW B & LYNN M

Northing: 555861.06

Owner Address: 2535 S 650 E, WHITESTOWN, IN 46077-0000

Easting: 4428397.95

Description

Current Function: Dwelling

Condition: Good

Architectural Form: Rectangular

Alterations: No

Style: Ranch

Additions: Yes

Secondary Resources: No

Historical Information

Historic Name:

Assoc. Individuals:

Historic Function: Dwelling

Historic Theme:

HISTORIC RESOURCE INVENTORY FORM

Parcel ID: 06-08-18-000-037.000-018

Property Name:

Date of Construction: 1955

Street Name: 2535 S Co Rd 650 E Whitestown, IN

SHAARD Structural Survey

SHAARD No.

SHAARD Name:

IHSSI Rating:

Significance Evaluation

NRHP Eligibility


Eligible	Level	Criterion
Individually:		
Contributing:		

Contributes to: _____

Other Significance: _____

Additional Research Recommended: No

Aerial



Survey Data

Survey Date: 43303

Form Date: 43462

Preparer: Kendal Anderson

Associated report:

HISTORIC RESOURCE INVENTORY FORM

Parcel ID: 06-08-18-000-037.000-018

Property Name:

Date of Construction: 1948

Street Name: 2565 S Co Rd 650 E

Whitestown, IN



Neighborhood: 12500

Acreage: 0.91

Ownership Type: 511

UTM Zone: 16 (NAD 83)

Owner Name: CHRISTY ANDREW B & LYNN M

Northing: 555861.06

Owner Address: 2535 S 650 E, WHITESTOWN, IN 46077-0000

Easting: 4428397.95

Description

Current Function: Dwelling

Condition: Good

Architectural Form: Rectangular

Alterations: Yes

Style: Ranch

Additions: No

Secondary Resources: No

Historical Information

Historic Name:

Assoc. Individuals:

Historic Function: Dwelling

Historic Theme:

HISTORIC RESOURCE INVENTORY FORM

Parcel ID: 06-08-18-000-037.000-018

Property Name:

Date of Construction: 1948

Street Name: 2565 S Co Rd 650 E Whitestown, IN

SHAARD Structural Survey

SHAARD No.

SHAARD Name:

IHSSI Rating:

Significance Evaluation

NRHP Eligibility

Eligible	Level	Criterion

Individually:


Contributing:

Contributes to: _____

Other Significance: _____

Additional Research Recommended: No

Aerial



Survey Data

Survey Date: 43303

Form Date: 43462

Preparer: Kendal Anderson

Associated report:

HISTORIC RESOURCE INVENTORY FORM

Parcel ID: 06-08-18-000-007.000-019

Property Name:

Date of Construction: 1959

Street Name: 304 N Main St

Whitestown, IN



Neighborhood: 18500

Acreage: 0.45

Ownership Type: 511

UTM Zone: 16 (NAD 83)

Owner Name: BROWLEE CYNTHIA D

Northing: 555800.39

Owner Address: 304 N MAIN ST, WHITESTOWN, IN 46075-0000

Easting: 4428006.19

Description

Current Function: Dwelling

Condition: Good

Architectural Form: Rectangular

Alterations: No

Style: Ranch

Additions: No

Secondary Resources: No

Historical Information

Historic Name:

Assoc. Individuals:

Historic Function: Dwelling

Historic Theme:

HISTORIC RESOURCE INVENTORY FORM

Parcel ID: 06-08-18-000-007.000-019

Property Name:

Date of Construction: 1959

Street Name: 304 N Main St Whitestown, IN

SHAARD Structural Survey

SHAARD No.

SHAARD Name:

IHSSI Rating:

Significance Evaluation


NRHP Eligibility	Eligible	Level	Criterion
Individually:			
Contributing:			

Contributes to: _____

Other Significance: _____

Additional Research Recommended: No

Aerial



Survey Data

Survey Date: 43303

Form Date: 43462

Preparer: Kendal Anderson

Associated report:

HISTORIC RESOURCE INVENTORY FORM

Parcel ID: 06-08-18-000-001.094-019

Property Name:

Date of Construction: 1953

Street Name: 203 N Main St

Whitestown, IN



Neighborhood: 18500

Acreage: 0.31

Ownership Type: 510

UTM Zone: 16 (NAD 83)

Owner Name: WOOLDRIDGE EDWARD A

Northing: 555866.10

Owner Address: 203 N MAIN ST, WHITESTOWN, IN 46075-0000

Easting: 4427884.92

Description

Current Function: Dwelling

Condition: Good

Architectural Form: Rectangular

Alterations: Yes

Style: Ranch

Additions: No

Secondary Resources: No

Historical Information

Historic Name:

Assoc. Individuals:

Historic Function: Dwelling

Historic Theme:

HISTORIC RESOURCE INVENTORY FORM

Parcel ID: 06-08-18-000-001.094-019

Property Name:

Date of Construction: 1953

Street Name: 203 N Main St

Whitestown, IN

SHAARD Structural Survey

SHAARD No.

SHAARD Name:

IHSSI Rating:

Significance Evaluation

NRHP Eligibility


Eligible	Level	Criterion
Individually:		
Contributing:		

Contributes to: _____

Other Significance: _____

Additional Research Recommended: No

Aerial



Survey Data

Survey Date: 43303

Form Date: 43462

Preparer: Kendal Anderson

Associated report:

HISTORIC RESOURCE INVENTORY FORM

Parcel ID: 06-08-17-000-015.000-018

Property Name:

Date of Construction: 1910, ca.

Street Name: 2375 S Co Rd 700 E

Whitestown, IN



Neighborhood: 12500

Acreage: 2.91

Ownership Type: 511

UTM Zone: 16 (NAD 83)

Owner Name: ZAWADZKI BRIAN M & AUTUMN M

Northing: 556719.69

Owner Address: 307 N MAIN ST, WHITESTOWN, IN 46077-0000

Easting: 4428685.18

Description

Current Function: Dwelling

Condition: Good

Architectural Form: Square

Alterations: Yes

Style:

Additions: Yes

Secondary Resources: Yes

Historical Information

Historic Name:

Assoc. Individuals:

Historic Function: Dwelling

Historic Theme:

HISTORIC RESOURCE INVENTORY FORM

Parcel ID: 06-08-17-000-015.000-018

Property Name:

Date of Construction: 1910, ca.

Street Name: 2375 S Co Rd 700 E Whitestown, IN

SHAARD Structural Survey

SHAARD No.

SHAARD Name:

IHSSI Rating:

Significance Evaluation

NRHP Eligibility


Eligible	Level	Criterion
Individually:		
Contributing:		

Contributes to: _____

Other Significance: _____

Additional Research Recommended: No

Aerial



Survey Data

Survey Date: 43303

Form Date: 43462

Preparer: Kendal Anderson

Associated report:

HISTORIC RESOURCE INVENTORY FORM

Parcel ID: 06-08-18-000-008.000-033

Property Name:

Date of Construction: 1968

Street Name: 2864 S Co Rd 700 E

Whitestown, IN



Neighborhood: 12500

Acreage: 0.56

Ownership Type: 511

UTM Zone: 16 (NAD 83)

Owner Name: WALKER ROBERT PAUL & BETTY L

Northing: 556613.20

Owner Address: 2886 S 700 E, WHITESTOWN, IN 46077-0000

Easting: 4427849.60

Description

Current Function: Dwelling

Condition: Good

Architectural Form: Rectangular

Alterations: No

Style: Ranch

Additions: No

Secondary Resources: No

Historical Information

Historic Name:

Assoc. Individuals:

Historic Function: Dwelling

Historic Theme:

HISTORIC RESOURCE INVENTORY FORM

Parcel ID: 06-08-18-000-008.000-033

Property Name:

Date of Construction: 1968

Street Name: 2864 S Co Rd 700 E Whitestown, IN

SHAARD Structural Survey

SHAARD No.

SHAARD Name:

IHSSI Rating:

Significance Evaluation

NRHP Eligibility


Eligible	Level	Criterion
Individually:		
Contributing:		

Contributes to: _____

Other Significance: _____

Additional Research Recommended: No

Aerial



Survey Data

Survey Date: 43303

Form Date: 43462

Preparer: Kendal Anderson

Associated report:

HISTORIC RESOURCE INVENTORY FORM

Parcel ID: 06-08-18-000-001.000-033

Property Name:

Date of Construction: 1958

Street Name: 6958 E Co Rd 300 S

Whitestown, IN



Neighborhood: 12500

Acreage: 0.68

Ownership Type: 511

UTM Zone: 16 (NAD 83)

Owner Name: HUSE JAMES E JR & JACKIE J

Northing: 556556.99

Owner Address: 6958 E 300 S, WHITESTOWN, IN 46077-0000

Easting: 4427693.72

Description

Current Function: Dwelling

Condition: Good

Architectural Form: Rectangular

Alterations: Yes

Style: Ranch

Additions: No

Secondary Resources: No

Historical Information

Historic Name:

Assoc. Individuals:

Historic Function: Dwelling

Historic Theme:

HISTORIC RESOURCE INVENTORY FORM

Parcel ID: 06-08-18-000-001.000-033

Property Name:

Date of Construction: 1958

Street Name: 6958 E Co Rd 300 S

Whitestown, IN

SHAARD Structural Survey

SHAARD No.

SHAARD Name:

IHSSI Rating:

Significance Evaluation

NRHP Eligibility

Eligible	Level	Criterion

Individually:


Contributing:

Contributes to: _____

Other Significance: _____

Additional Research Recommended: No

Aerial



Survey Data

Survey Date: 43303

Form Date: 43462

Preparer: Kendal Anderson

Associated report:

HISTORIC RESOURCE INVENTORY FORM

Parcel ID: 06-08-17-000-001.001-018

Property Name:

Date of Construction: 1930

Street Name: 7248 E Co Rd 300 S

Whitestown, IN



Neighborhood: 12500

Acreage: 1.07

Ownership Type: 511

UTM Zone: 16 (NAD 83)

Owner Name: LIETZ RONALD W & LISA A

Northing: 556840.18

Owner Address: 7248 E 300 S, WHITESTOWN, IN 46075-0000

Easting: 4427720.98

Description

Current Function: Dwelling

Condition: Good

Architectural Form: Rectangular

Alterations: Yes

Style: Ranch

Additions: No

Secondary Resources: Yes

Historical Information

Historic Name:

Assoc. Individuals:

Historic Function: Dwelling

Historic Theme:

HISTORIC RESOURCE INVENTORY FORM

Parcel ID: 06-08-17-000-001.001-018

Property Name:

Date of Construction: 1930

Street Name: 7248 E Co Rd 300 S Whitestown, IN

SHAARD Structural Survey

SHAARD No.

SHAARD Name:

IHSSI Rating:

Significance Evaluation

NRHP Eligibility

Eligible	Level	Criterion

Individually:


Contributing:

Contributes to: _____

Other Significance: _____

Additional Research Recommended: No

Aerial



Survey Data

Survey Date: 43303

Form Date: 43462

Preparer: Kendal Anderson

Associated report:

HISTORIC RESOURCE INVENTORY FORM

Parcel ID: 06-08-20-000-003.001-033

Property Name:

Date of Construction: 1948

Street Name: 7373 E Co Rd 300 S

Whitestown, IN



Neighborhood: 12520

Acreage: 3.00

Ownership Type: 511

UTM Zone: 16 (NAD 83)

Owner Name: NELSON CHRISTIAN A & VANESSA G

Northing: 557231.13

Owner Address: 7373 E 300 S, WHITESTOWN, IN 46077-0000

Easting: 4427499.28

Description

Current Function: Dwelling

Condition: Good

Architectural Form:

Alterations: Yes

Style:

Additions: Yes

Secondary Resources: No

Historical Information

Historic Name:

Assoc. Individuals:

Historic Function: Dwelling

Historic Theme:

HISTORIC RESOURCE INVENTORY FORM

Parcel ID: 06-08-20-000-003.001-033

Property Name:

Date of Construction: 1948

Street Name: 7373 E Co Rd 300 S Whitestown, IN

SHAARD Structural Survey

SHAARD No.

SHAARD Name:

IHSSI Rating:

Significance Evaluation

NRHP Eligibility


Eligible	Level	Criterion
Individually:		
Contributing:		

Contributes to: _____

Other Significance: _____

Additional Research Recommended: No

Aerial



Survey Data

Survey Date: 43303

Form Date: 43462

Preparer: Kendal Anderson

Associated report:

HISTORIC RESOURCE INVENTORY FORM

Parcel ID: 06-08-18-000-001.151-019

Property Name:

Date of Construction: 1955, ca.

Street Name: 505 Uitts St

Whitestown, IN



Neighborhood: 18501

Acreage: 0.00

Ownership Type: 510

UTM Zone: 16 (NAD 83)

Owner Name: BENNINGTON RAYMOND E

Northing: 555370.63

Owner Address: PO BOX 44, WHITESTOWN, IN 46077-0000

Easting: 4427693.55

Description

Current Function: Dwelling

Condition: Good

Architectural Form: Rectangular

Alterations: Yes

Style: Ranch

Additions: Yes

Secondary Resources: Yes

Historical Information

Historic Name:

Assoc. Individuals:

Historic Function: Dwelling

Historic Theme:

HISTORIC RESOURCE INVENTORY FORM

Parcel ID: 06-08-18-000-001.151-019

Property Name:

Date of Construction: 1955, ca.

Street Name: 505 Uitts St

Whitestown, IN

SHAARD Structural Survey

SHAARD No.

SHAARD Name:

IHSSI Rating:

Significance Evaluation

NRHP Eligibility


Eligible	Level	Criterion
Individually:		
Contributing:		

Contributes to: _____

Other Significance: _____

Additional Research Recommended: No

Aerial



Survey Data

Survey Date: 43303

Form Date: 43462

Preparer: Kendal Anderson

Associated report:

HISTORIC RESOURCE INVENTORY FORM

Parcel ID: 06-08-18-000-001.136-019

Property Name:

Date of Construction: 1955, ca.

Street Name: 604 W Pierce St

Whitestown, IN



Neighborhood: 18501

Acreage: 6.00

Ownership Type: 510

UTM Zone: 16 (NAD 83)

Owner Name: MCKINNEY MICHAEL D & VICKIE S

Northing: 555321.99

Owner Address: 604 W PIERCE ST, WHITESTOWN, IN 46075-0000

Easting: 4427647.40

Description

Current Function: Dwelling

Condition: Good

Architectural Form: Square

Alterations: Yes

Style:

Additions: Yes

Secondary Resources: Yes

Historical Information

Historic Name:

Assoc. Individuals:

Historic Function: Dwelling

Historic Theme:

HISTORIC RESOURCE INVENTORY FORM

Parcel ID: 06-08-18-000-001.136-019

Property Name:

Date of Construction: 1955, ca.

Street Name: 604 W Pierce St

Whitestown, IN

SHAARD Structural Survey

SHAARD No.

SHAARD Name:

IHSSI Rating:

Significance Evaluation

NRHP Eligibility


Eligible	Level	Criterion
Individually:		
Contributing:		

Contributes to: _____

Other Significance: _____

Additional Research Recommended: No

Aerial



Survey Data

Survey Date: 43303

Form Date: 43462

Preparer: Kendal Anderson

Associated report:

HISTORIC RESOURCE INVENTORY FORM

Parcel ID: 06-08-18-000-001.134-019

Property Name:

Date of Construction: 1908

Street Name: 506 W Pierce St

Whitestown, IN



Neighborhood: 18501

Acreage: 0.00

Ownership Type: 511

UTM Zone: 16 (NAD 83)

Owner Name: NOBLE CORBIN & KELLYN

Northing: 555370.62

Owner Address: 506 W PIERCE ST, WHITESTOWN, IN 46077-0000

Easting: 4427648.54

Description

Current Function: Dwelling

Condition: Good

Architectural Form: Square

Alterations: Yes

Style:

Additions: Yes

Secondary Resources: No

Historical Information

Historic Name:

Assoc. Individuals:

Historic Function: Dwelling

Historic Theme:

HISTORIC RESOURCE INVENTORY FORM

Parcel ID: 06-08-18-000-001.134-019

Property Name:

Date of Construction: 1908

Street Name: 506 W Pierce St

Whitestown, IN

SHAARD Structural Survey

SHAARD No.

SHAARD Name:

IHSSI Rating:

Significance Evaluation

NRHP Eligibility

Eligible	Level	Criterion

Individually:


Contributing:

Contributes to: _____

Other Significance: _____

Additional Research Recommended: No

Aerial



Survey Data

Survey Date: 43303

Form Date: 43462

Preparer: Kendal Anderson

Associated report:

HISTORIC RESOURCE INVENTORY FORM

Parcel ID: 06-08-19-000-001.269-019

Property Name:

Date of Construction: 1918

Street Name: 307 W Pierce St

Whitestown, IN



Neighborhood: 18515

Acreage: 0.00

Ownership Type: 510

UTM Zone: 16 (NAD 83)

Owner Name: BRITTINGHAM TIMOTHY

Northing: 555500.66

Owner Address: 307 W PIERCE STREET, WHITESTOWN, IN 46052-0000

Easting: 4427580.29

Description

Current Function: Dwelling

Condition: Good

Architectural Form: H-Shaped

Alterations: Yes

Style:

Additions: Yes

Secondary Resources: Yes

Historical Information

Historic Name:

Assoc. Individuals:

Historic Function: Dwelling

Historic Theme:

HISTORIC RESOURCE INVENTORY FORM

Parcel ID: 06-08-19-000-001.269-019

Property Name:

Date of Construction: 1918

Street Name: 307 W Pierce St

Whitestown, IN

SHAARD Structural Survey

SHAARD No.

SHAARD Name:

IHSSI Rating:

Significance Evaluation

NRHP Eligibility


Eligible	Level	Criterion
Individually:		
Contributing:		

Contributes to: _____

Other Significance: _____

Additional Research Recommended: No

Aerial



Survey Data

Survey Date: 43303

Form Date: 43462

Preparer: Kendal Anderson

Associated report:

HISTORIC RESOURCE INVENTORY FORM

Parcel ID: 06-08-19-000-001.014-019

Property Name: Whitestown Storage

Date of Construction: 1964

Street Name: 120 Porter Ave

Whitestown, IN



Neighborhood: 18400

Acreage: 0.27

Ownership Type: 0

UTM Zone: 16 (NAD 83)

Owner Name: AVERITT LARRY L

Northing: 555734.80

Owner Address: 120 PORTER AVE, WHITESTOWN, IN 46075

Easting: 4427545.23

Description

Current Function: Warehouse

Condition: Good

Architectural Form: Rectangular

Alterations: Yes

Style:

Additions: Yes

Secondary Resources: Yes

Historical Information

Historic Name:

Assoc. Individuals:

Historic Function: Warehouse

Historic Theme:

HISTORIC RESOURCE INVENTORY FORM

Parcel ID: 06-08-19-000-001.014-019

Property Name: Whitestown Storage

Date of Construction: 1964

Street Name: 120 Porter Ave

Whitestown, IN

SHAARD Structural Survey

SHAARD No.

SHAARD Name:

IHSSI Rating:

Significance Evaluation

NRHP Eligibility


Eligible	Level	Criterion
Individually:		
Contributing:		

Contributes to: _____

Other Significance: _____

Additional Research Recommended: No

Aerial



Survey Data

Survey Date: 43303

Form Date: 43462

Preparer: Kendal Anderson

Associated report:

HISTORIC RESOURCE INVENTORY FORM

Parcel ID: 06-08-18-000-001.130-019

Property Name:

Date of Construction: 1900, ca.

Street Name: 402 W Pierce St

Whitestown, IN



Neighborhood: 18500

Acreage: 0.60

Ownership Type: 511

UTM Zone: 16 (NAD 83)

Owner Name: HARROD RONALD B & NAOMI J

Northing: 555513.04

Owner Address: 402 W PIERCE ST, WHITESTOWN, IN 46052-0000

Easting: 4427649.57

Description

Current Function: Dwelling

Condition: Good

Architectural Form:

Alterations: Yes

Style:

Additions: No

Secondary Resources: Yes

Historical Information

Historic Name:

Assoc. Individuals:

Historic Function: Dwelling

Historic Theme:

HISTORIC RESOURCE INVENTORY FORM

Parcel ID: 06-08-18-000-001.130-019

Property Name:

Date of Construction: 1900, ca.

Street Name: 402 W Pierce St Whitestown, IN

SHAARD Structural Survey

SHAARD No.

SHAARD Name:

IHSSI Rating:

Significance Evaluation

NRHP Eligibility


Eligible	Level	Criterion
Individually:		
Contributing:		

Contributes to: _____

Other Significance: _____

Additional Research Recommended: No

Aerial



Survey Data

Survey Date: 43303

Form Date: 43462

Preparer: Kendal Anderson

Associated report:

HISTORIC RESOURCE INVENTORY FORM

Parcel ID: 06-08-19-000-001.236-019

Property Name:

Date of Construction: 1900, ca.

Street Name: 105 W Turner St

Whitestown, IN



Neighborhood: 18515

Acreage: 0.00

Ownership Type: 510

UTM Zone: 16 (NAD 83)

Owner Name: HURT CRONLEY WAYNE

Northing: 555684.57

Owner Address: 105 TURNER ST, WHITESTOWN, IN 46077-0000

Easting: 4427417.42

Description

Current Function: Dwelling

Condition: Good

Architectural Form:

Alterations: Yes

Style:

Additions: Yes

Secondary Resources: Yes

Historical Information

Historic Name:

Assoc. Individuals:

Historic Function: Dwelling

Historic Theme:

HISTORIC RESOURCE INVENTORY FORM

Parcel ID: 06-08-19-000-001.236-019

Property Name:

Date of Construction: 1900, ca.

Street Name: 105 W Turner St

Whitestown, IN

SHAARD Structural Survey

SHAARD No.

SHAARD Name:

IHSSI Rating:

Significance Evaluation

NRHP Eligibility


Eligible	Level	Criterion
Individually:		
Contributing:		

Contributes to: _____

Other Significance: _____

Additional Research Recommended: No

Aerial



Survey Data

Survey Date: 43303

Form Date: 43462

Preparer: Kendal Anderson

Associated report:

HISTORIC RESOURCE INVENTORY FORM

Parcel ID: 06-08-19-000-001.253-019

Property Name:

Date of Construction: 1900, ca.

Street Name: 108 W Turner St

Whitestown, IN



Neighborhood: 18515

Acreage: 0.00

Ownership Type: 510

UTM Zone: 16 (NAD 83)

Owner Name: WEST RICHARD L & JANICE M

Northing: 555665.52

Owner Address: PO BOX 7, WHITESTOWN, IN 46077-0000

Easting: 4427469.07

Description

Current Function: Dwelling

Condition: Good

Architectural Form: Rectangular

Alterations: Yes

Style:

Additions: Yes

Secondary Resources: No

Historical Information

Historic Name:

Assoc. Individuals:

Historic Function: Dwelling

Historic Theme:

HISTORIC RESOURCE INVENTORY FORM

Parcel ID: 06-08-19-000-001.253-019

Property Name:

Date of Construction: 1900, ca.

Street Name: 108 W Turner St

Whitestown, IN

SHAARD Structural Survey

SHAARD No.

SHAARD Name:

IHSSI Rating:

Significance Evaluation

NRHP Eligibility


Eligible	Level	Criterion
Individually:		
Contributing:		

Contributes to: _____

Other Significance: _____

Additional Research Recommended: No

Aerial



Survey Data

Survey Date: 43303

Form Date: 43462

Preparer: Kendal Anderson

Associated report:

HISTORIC RESOURCE INVENTORY FORM

Parcel ID:

Property Name:

Date of Construction: 1960

Street Name: 206 S Buck St

Whitestown, IN



Neighborhood: 18515

Acreage: 0.00

Ownership Type: 510

UTM Zone: 16 (NAD 83)

Owner Name: CLEMENTS RANDY A & PINEY M

Northing: 555620.69

Owner Address: 206 S BUCK ST, WHITESTOWN, IN 46075-0000

Easting: 4427396.20

Description

Current Function: Dwelling

Condition: Good

Architectural Form: Rectangular

Alterations: Yes

Style: Ranch

Additions: No

Secondary Resources: No

Historical Information

Historic Name:

Assoc. Individuals:

Historic Function: Dwelling

Historic Theme:

HISTORIC RESOURCE INVENTORY FORM

Parcel ID:

Property Name:

Date of Construction: 1960

Street Name: 206 S Buck St

Whitestown, IN

SHAARD Structural Survey

SHAARD No.

SHAARD Name:

IHSSI Rating:

Significance Evaluation

NRHP Eligibility


Eligible	Level	Criterion
Individually:		
Contributing:		

Contributes to: _____

Other Significance: _____

Additional Research Recommended: No

Aerial



Survey Data

Survey Date: 43303

Form Date: 43462

Preparer: Kendal Anderson

Associated report:

HISTORIC RESOURCE INVENTORY FORM

Parcel ID: 06-08-19-000-001.232-019

Property Name:

Date of Construction: 1905, ca.

Street Name: 207 S Buck St

Whitestown, IN



Neighborhood: 18515

Acreage:

Ownership Type: 510

UTM Zone: 16 (NAD 83)

Owner Name: WILLIAMS DAVID B

Northing: 555675.31

Owner Address: PO BOX 58, WHITESTOWN, IN 46075

Easting: 4427384.89

Description

Current Function: Dwelling

Condition: Good

Architectural Form: Rectangular

Alterations: Yes

Style: Queen Anne

Additions: Yes

Secondary Resources: No

Historical Information

Historic Name:

Assoc. Individuals:

Historic Function: Dwelling

Historic Theme:

HISTORIC RESOURCE INVENTORY FORM

Parcel ID: 06-08-19-000-001.232-019

Property Name:

Date of Construction: 1905, ca.

Street Name: 207 S Buck St

Whitestown, IN

SHAARD Structural Survey

SHAARD No.

SHAARD Name:

IHSSI Rating:

Significance Evaluation

NRHP Eligibility


Eligible	Level	Criterion
Individually:		
Contributing:		

Contributes to: _____

Other Significance: _____

Additional Research Recommended: No

Aerial



Survey Data

Survey Date: 43303

Form Date: 43462

Preparer: Kendal Anderson

Associated report:

HISTORIC RESOURCE INVENTORY FORM

Parcel ID: 06-08-19-000-001.203-019

Property Name:

Date of Construction: 1908

Street Name: 202 S Bowers St

Whitestown, IN



Neighborhood: 18515

Acreage: 0.00

Ownership Type:

UTM Zone: 16 (NAD 83)

Owner Name: WEST JANICE M

Northing: 555708.06

Owner Address: PO BOX 7, WHITESTOWN, IN 46075

Easting: 4427417.60

Description

Current Function: Dwelling

Condition: Good

Architectural Form:

Alterations: Yes

Style:

Additions: No

Secondary Resources: Yes (mobile home)

Historical Information

Historic Name:

Assoc. Individuals:

Historic Function: Dwelling

Historic Theme:

HISTORIC RESOURCE INVENTORY FORM

Parcel ID: 06-08-19-000-001.203-019

Property Name:

Date of Construction: 1908

Street Name: 202 S Bowers St

Whitestown, IN

SHAARD Structural Survey

SHAARD No.

SHAARD Name:

IHSSI Rating:

Significance Evaluation

NRHP Eligibility


Eligible	Level	Criterion
Individually:		
Contributing:		

Contributes to: _____

Other Significance: _____

Additional Research Recommended: No

Aerial



Survey Data

Survey Date: 43303

Form Date: 43462

Preparer: Kendal Anderson

Associated report:

HISTORIC RESOURCE INVENTORY FORM

Parcel ID: 06-08-19-000-001.006-019

Property Name:

Date of Construction: 1955

Street Name: 190 S Main St

Whitestown, IN



Neighborhood: 18400

Acreage: 0.00

Ownership Type: 510

UTM Zone: 16 (NAD 83)

Owner Name: MCKEEVER PROPERTIES LLC

Northing: 555809.46

Owner Address: P O BOX 65, WHITESTOWN, IN 46075

Easting: 4427464.34

Description

Current Function: Commercial

Condition: Good

Architectural Form: Rectangular

Alterations: No

Style:

Additions: No

Secondary Resources: No

Historical Information

Historic Name:

Assoc. Individuals:

Historic Function: Commercial

Historic Theme:

HISTORIC RESOURCE INVENTORY FORM

Parcel ID: 06-08-19-000-001.006-019

Property Name:

Date of Construction: 1955

Street Name: 190 S Main St

Whitestown, IN

SHAARD Structural Survey

SHAARD No.

SHAARD Name:

IHSSI Rating:

Significance Evaluation

NRHP Eligibility


Eligible	Level	Criterion
Individually:		
Contributing:		

Contributes to: _____

Other Significance: _____

Additional Research Recommended: No

Aerial



Survey Data

Survey Date: 43303

Form Date: 43462

Preparer: Kendal Anderson

Associated report:

HISTORIC RESOURCE INVENTORY FORM

Parcel ID: 06-08-19-000-001.181-019

Property Name:

Date of Construction: 1918

Street Name: 203 S Bowers St

Whitestown, IN



Neighborhood: 18400

Acreage: 0.00

Ownership Type: 510

UTM Zone: 16 (NAD 83)

Owner Name: MOONTOWN PROPERTIES LLC

Northing: 555769.79

Owner Address: 203 S BOWERS ST, WHITESTOWN, IN 46075-0000

Easting: 4427384.58

Description

Current Function: Dwelling

Condition: Good

Architectural Form:

Alterations: Yes

Style:

Additions: No

Secondary Resources: Yes

Historical Information

Historic Name:

Assoc. Individuals:

Historic Function: Dwelling

Historic Theme:

HISTORIC RESOURCE INVENTORY FORM

Parcel ID: 06-08-19-000-001.181-019

Property Name:

Date of Construction: 1918

Street Name: 203 S Bowers St

Whitestown, IN

SHAARD Structural Survey

SHAARD No.

SHAARD Name:

IHSSI Rating:

Significance Evaluation

NRHP Eligibility


Eligible	Level	Criterion
Individually:		
Contributing:		

Contributes to: _____

Other Significance: _____

Additional Research Recommended: No

Aerial



Survey Data

Survey Date: 43303

Form Date: 43462

Preparer: Kendal Anderson

Associated report:

HISTORIC RESOURCE INVENTORY FORM

Parcel ID: 06-08-19-000-001.307-019

Property Name:

Date of Construction: 1905, ca.

Street Name: 103 Smith St

Whitestown, IN



Neighborhood: 18500

Acreage: 0.53

Ownership Type: 511

UTM Zone: 16 (NAD 83)

Owner Name: WESENBERG DANIEL RAY & APRIL L

Northing: 555727.57

Owner Address: 4207 HONEYSUCKLE LN, ZIONSVILLE, IN 46077-0000

Easting: 4427134.07

Description

Current Function: Dwelling

Condition: Good

Architectural Form: L-Shaped

Alterations: Yes

Style:

Additions: Yes

Secondary Resources: Yes

Historical Information

Historic Name:

Assoc. Individuals:

Historic Function: Dwelling

Historic Theme:

HISTORIC RESOURCE INVENTORY FORM

Parcel ID: 06-08-19-000-001.307-019

Property Name:

Date of Construction: 1905, ca.

Street Name: 103 Smith St

Whitestown, IN

SHAARD Structural Survey

SHAARD No.

SHAARD Name:

IHSSI Rating:

Significance Evaluation

NRHP Eligibility


Eligible	Level	Criterion
Individually:		
Contributing:		

Contributes to: _____

Other Significance: _____

Additional Research Recommended: No

Aerial



Survey Data

Survey Date: 43303

Form Date: 43462

Preparer: Kendal Anderson

Associated report:

HISTORIC RESOURCE INVENTORY FORM

Parcel ID: 06-08-19-000-001.309-019

Property Name:

Date of Construction: 1901

Street Name:

6 Smith St

Whitestown, IN



Neighborhood: 18515

Acreage: 0.00

Ownership Type: 510

UTM Zone: 16 (NAD 83)

Owner Name: WINKLER WERNER

Northing: 555771.95

Owner Address: 7427 COBBLESTONE E DR, INDIANAPOLIS, IN 46077-0000

Easting: 4427176.97

Description

Current Function: Dwelling

Condition: Good

Architectural Form:

Alterations: Yes

Style:

Additions: No

Secondary Resources: No

Historical Information

Historic Name:

Assoc. Individuals:

Historic Function: Dwelling

Historic Theme:

HISTORIC RESOURCE INVENTORY FORM

Parcel ID: 06-08-19-000-001.309-019

Property Name:

Date of Construction: 1901

Street Name: 6 Smith St

Whitestown, IN

SHAARD Structural Survey

SHAARD No.

SHAARD Name:

IHSSI Rating:

Significance Evaluation

NRHP Eligibility

Eligible	Level	Criterion

Individually:


Contributing:

Contributes to: _____

Other Significance: _____

Additional Research Recommended: No

Aerial



Survey Data

Survey Date: 43303

Form Date: 43462

Preparer: Kendal Anderson

Associated report:

HISTORIC RESOURCE INVENTORY FORM

Parcel ID: 06-08-19-000-001.149-019

Property Name:

Date of Construction: 1905, ca.

Street Name: 608 S Main St

Whitestown, IN



Neighborhood: 18500

Acreage: 7.83

Ownership Type: 511

UTM Zone: 16 (NAD 83)

Owner Name: MCGINNIS DORIAN KENT

Northing: 555641.68

Owner Address: 608 S MAIN ST, WHITESTOWN, IN 46075-0000

Easting: 4426975.14

Description

Current Function: Dwelling

Condition: Good

Architectural Form: Square

Alterations: Yes

Style: Queen Anne

Additions: No

Secondary Resources: No

Historical Information

Historic Name:

Assoc. Individuals:

Historic Function: Dwelling

Historic Theme:

HISTORIC RESOURCE INVENTORY FORM

Parcel ID: 06-08-19-000-001.149-019

Property Name:

Date of Construction: 1905, ca.

Street Name: 608 S Main St

Whitestown, IN

SHAARD Structural Survey

SHAARD No.

SHAARD Name:

IHSSI Rating:

Significance Evaluation

NRHP Eligibility


Eligible	Level	Criterion
Individually:		
Contributing:		

Contributes to: _____

Other Significance: _____

Additional Research Recommended: No

Aerial



Survey Data

Survey Date: 43303

Form Date: 43462

Preparer: Kendal Anderson

Associated report:

HISTORIC RESOURCE INVENTORY FORM

Parcel ID: 06-08-19-000-001.166-019

Property Name:

Date of Construction: 1910, ca.

Street Name: 502 S Main St

Whitestown, IN



Neighborhood: 18515

Acreage: 0.00

Ownership Type: 510

UTM Zone: 16 (NAD 83)

Owner Name: JACKSON DAVE & HEATHER

Northing: 555814.87

Owner Address: 502 S MAIN ST, WHITESTOWN, IN 46075-0000

Easting: 4427145.59

Description

Current Function: Dwelling

Condition: Good

Architectural Form: Square

Alterations: Yes

Style:

Additions: No

Secondary Resources: No

Historical Information

Historic Name:

Assoc. Individuals:

Historic Function: Dwelling

Historic Theme:

HISTORIC RESOURCE INVENTORY FORM

Parcel ID: 06-08-19-000-001.166-019

Property Name:

Date of Construction: 1910, ca.

Street Name: 502 S Main St

Whitestown, IN

SHAARD Structural Survey

SHAARD No.

SHAARD Name:

IHSSI Rating:

Significance Evaluation

NRHP Eligibility


Eligible	Level	Criterion
Individually:		
Contributing:		

Contributes to: _____

Other Significance: _____

Additional Research Recommended: No

Aerial



Survey Data

Survey Date: 43303

Form Date: 43462

Preparer: Kendal Anderson

Associated report:

HISTORIC RESOURCE INVENTORY FORM

Parcel ID: 06-08-19-000-001.159-019

Property Name:

Date of Construction: 1928

Street Name: 507 S Main St

Whitestown, IN



Neighborhood: 18500

Acreage: 0.00

Ownership Type: 510

UTM Zone: 16 (NAD 83)

Owner Name: MANSOORI MARYAM

Northing: 555867.71

Owner Address: 3413 ROUNDLAKE LN, WHITESTOWN, IN 46075-

Easting: 4427059.07

Description

Current Function: Dwelling

Condition: Poor

Architectural Form: Rectangular

Alterations: Yes

Style:

Additions: No

Secondary Resources: No

Historical Information

Historic Name:

Assoc. Individuals:

Historic Function: Vacant

Historic Theme:

HISTORIC RESOURCE INVENTORY FORM

Parcel ID: 06-08-19-000-001.159-019

Property Name:

Date of Construction: 1928

Street Name: 507 S Main St

Whitestown, IN

SHAARD Structural Survey

SHAARD No.

SHAARD Name:

IHSSI Rating:

Significance Evaluation

NRHP Eligibility

Eligible	Level	Criterion

Individually:


Contributing:

Contributes to: _____

Other Significance: _____

Additional Research Recommended: No

Aerial



Survey Data

Survey Date: 43303

Form Date: 43462

Preparer: Kendal Anderson

Associated report:

HISTORIC RESOURCE INVENTORY FORM

Parcel ID: 06-08-19-000-001.125-019

Property Name: Kristina's Salon

Date of Construction: 1930, ca.

Street Name: 120 S Main St

Whitestown, IN



Neighborhood: 18400

Acreage: 0.00

Ownership Type: 0

UTM Zone: 16 (NAD 83)

Owner Name: STEWART INVESTMENT INC

Northing: 555810.63

Owner Address: 225 TERRACE LN, LEBANON, IN 46052

Easting: 4427505.31

Description

Current Function: Commercial

Condition: Good

Architectural Form: Square

Alterations: Yes

Style:

Additions: No

Secondary Resources: No

Historical Information

Historic Name:

Assoc. Individuals:

Historic Function: Commercial

Historic Theme:

HISTORIC RESOURCE INVENTORY FORM

Parcel ID: 06-08-19-000-001.125-019

Property Name: Kristina's Salon

Date of Construction: 1930, ca.

Street Name: 120 S Main St

Whitestown, IN

SHAARD Structural Survey

SHAARD No.

SHAARD Name:

IHSSI Rating:

Significance Evaluation

NRHP Eligibility


Eligible	Level	Criterion
Individually:		
Contributing:		

Contributes to: _____

Other Significance: _____

Additional Research Recommended: No

Aerial



Survey Data

Survey Date: 43303

Form Date: 43462

Preparer: Kendal Anderson

Associated report:

HISTORIC RESOURCE INVENTORY FORM

Parcel ID: 06-08-19-000-001.104-019

Property Name:

Date of Construction: 1966, ca.

Street Name: 121 S Main St

Whitestown, IN



Neighborhood: 18400

Acreage: 0.00

Ownership Type: 0

UTM Zone: 16 (NAD 83)

Owner Name: LARRY AVERITT LLC

Northing: 555900.01

Owner Address: 120 PORTER AVE, WHITESTOWN, IN 46075

Easting: 4427411.52

Description

Current Function: Warehouse

Condition: Good

Architectural Form: Rectangular

Alterations: Yes

Style:

Additions: Yes

Secondary Resources: Yes

Historical Information

Historic Name:

Assoc. Individuals:

Historic Function: Warehouse

Historic Theme:

HISTORIC RESOURCE INVENTORY FORM

Parcel ID: 06-08-19-000-001.104-019

Property Name:

Date of Construction: 1966, ca.

Street Name: 121 S Main St

Whitestown, IN

SHAARD Structural Survey

SHAARD No.

SHAARD Name:

IHSSI Rating:

Significance Evaluation

NRHP Eligibility


Eligible	Level	Criterion
Individually:		
Contributing:		

Contributes to: _____

Other Significance: _____

Additional Research Recommended: No

Aerial



Survey Data

Survey Date: 43303

Form Date: 43462

Preparer: Kendal Anderson

Associated report:

HISTORIC RESOURCE INVENTORY FORM

Parcel ID: 06-08-19-000-001.029-019

Property Name: American Legion Post 410

Date of Construction: 1910, ca.

Street Name: 103 S Main St

Whitestown, IN



Neighborhood: 18400

Acreage: 0.05

Ownership Type: 0

UTM Zone: 16 (NAD 83)

Owner Name: TRUCK LEASING LLC

Northing: 555847.54

Owner Address: 11796 SYCAMORE STREET, ZIONSVILLE, IN 46077

Easting: 4427537.54

Description

Current Function: Commercial/Social

Condition: Good

Architectural Form:

Alterations: Yes

Style:

Additions: Yes

Secondary Resources: No

Historical Information

Historic Name:

Assoc. Individuals:

Historic Function: Commercial

Historic Theme:

HISTORIC RESOURCE INVENTORY FORM

Parcel ID: 06-08-19-000-001.029-019

Property Name: American Legion Post 410

Date of Construction: 1910, ca.

Street Name: 103 S Main St Whitestown, IN

SHAARD Structural Survey

SHAARD No.

SHAARD Name:

IHSSI Rating:

Significance Evaluation

NRHP Eligibility

Eligible	Level	Criterion

Individually:


Contributing:

Contributes to: _____

Other Significance: _____

Additional Research Recommended: No

Aerial



Survey Data

Survey Date: 43303

Form Date: 43462

Preparer: Kendal Anderson

Associated report:

HISTORIC RESOURCE INVENTORY FORM

Parcel ID: 06-08-19-000-001.300-019

Property Name: L.A. Café

Date of Construction: 1920, ca.

Street Name: 4 S Main St

Whitestown, IN



Neighborhood: 18400

Acreage: 0.00

Ownership Type: 0

UTM Zone: 16 (NAD 83)

Owner Name: AVERITT LARRY L LLC

Northing: 555801.92

Owner Address: 120 PORTER AVE, WHITESTOWN, IN 46075

Easting: 4427588.81

Description

Current Function: Commercial

Condition: Good

Architectural Form: Rectangular

Alterations: Yes

Style:

Additions: No

Secondary Resources: No

Historical Information

Historic Name:

Assoc. Individuals:

Historic Function: Commercial

Historic Theme:

HISTORIC RESOURCE INVENTORY FORM

Parcel ID: 06-08-19-000-001.300-019

Property Name: L.A. Café

Date of Construction: 1920, ca.

Street Name: 4 S Main St Whitestown, IN

SHAARD Structural Survey

SHAARD No.

SHAARD Name:

IHSSI Rating:

Significance Evaluation

NRHP Eligibility


Eligible	Level	Criterion
Individually:		
Contributing:		

Contributes to: _____

Other Significance: _____

Additional Research Recommended: No

Aerial



Survey Data

Survey Date: 43303

Form Date: 43462

Preparer: Kendal Anderson

Associated report:

HISTORIC RESOURCE INVENTORY FORM

Parcel ID: 06-08-19-000-001.101-019

Property Name: Friendly Market

Date of Construction: 1930, ca.

Street Name: 2 S Main St

Whitestown, IN



Neighborhood: 18400

Acreage: 6.00

Ownership Type: 0

UTM Zone: 16 (NAD 83)

Owner Name: MANN BROTHERS HOLDINGS LLC

Northing: 555819.94

Owner Address: 5160 FLOWERMOUND DR, WEST LAFATETTE, IN
47906

Easting: 4427623.03

Description

Current Function: Commercial

Condition: Good

Architectural Form: Rectangular

Alterations: Yes

Style:

Additions: No

Secondary Resources: No

Historical Information

Historic Name:

Assoc. Individuals:

Historic Function: Commercial

Historic Theme:

HISTORIC RESOURCE INVENTORY FORM

Parcel ID: 06-08-19-000-001.101-019

Property Name: Friendly Market

Date of Construction: 1930, ca.

Street Name: 2 S Main St

Whitestown, IN

SHAARD Structural Survey

SHAARD No.

SHAARD Name:

IHSSI Rating:

Significance Evaluation

NRHP Eligibility

Eligible	Level	Criterion

Individually:


Contributing:

Contributes to: _____

Other Significance: _____

Additional Research Recommended: No

Aerial



Survey Data

Survey Date: 43303

Form Date: 43462

Preparer: Kendal Anderson

Associated report:

HISTORIC RESOURCE INVENTORY FORM

Parcel ID: 06-08-18-000-001.043-019

Property Name:

Date of Construction: 1910, ca.

Street Name:

4 N Main St

Whitestown, IN



Neighborhood: 18400

Acreage: 0.00

Ownership Type: 0

UTM Zone: 16 (NAD 83)

Owner Name: THE WHITE STALLION BISTRO LLC

Northing: 555821.09

Owner Address: 2606 SNYDER LN, LEBANON, IN 46052

Easting: 4427678.29

Description

Current Function: Commercial

Condition: Good

Architectural Form: Rectangular

Alterations: Yes

Style:

Additions: No

Secondary Resources: No

Historical Information

Historic Name:

Assoc. Individuals:

Historic Function: Commercial

Historic Theme:

HISTORIC RESOURCE INVENTORY FORM

Parcel ID: 06-08-18-000-001.043-019

Property Name:

Date of Construction: 1910, ca.

Street Name: 4 N Main St Whitestown, IN

SHAARD Structural Survey

SHAARD No.

SHAARD Name:

IHSSI Rating:

Significance Evaluation

NRHP Eligibility


Eligible	Level	Criterion
Individually:		
Contributing:		

Contributes to: _____

Other Significance: _____

Additional Research Recommended: No

Aerial



Survey Data

Survey Date: 43303

Form Date: 43462

Preparer: Kendal Anderson

Associated report:

HISTORIC RESOURCE INVENTORY FORM

Parcel ID: 06-08-19-000-001.289-019

Property Name:

Date of Construction: 1908

Street Name:

8 N Main St

Whitestown, IN



Neighborhood: 18501

Acreage: 0.00

Ownership Type: 0

UTM Zone: 16 (NAD 83)

Owner Name: MSLLL8 LLC

Northing: 555821.54

Owner Address: PO BOX 396, WHITESTOWN, IN 46075

Easting: 4427555.08

Description

Current Function: Dwelling

Condition: Good

Architectural Form: Square

Alterations: Yes

Style:

Additions: Yes

Secondary Resources: Yes

Historical Information

Historic Name:

Assoc. Individuals:

Historic Function: Dwelling

Historic Theme:

HISTORIC RESOURCE INVENTORY FORM

Parcel ID: 06-08-19-000-001.289-019

Property Name:

Date of Construction: 1908

Street Name: 8 N Main St

Whitestown, IN

SHAARD Structural Survey

SHAARD No.

SHAARD Name:

IHSSI Rating:

Significance Evaluation

NRHP Eligibility


Eligible	Level	Criterion
Individually:		
Contributing:		

Contributes to: _____

Other Significance: _____

Additional Research Recommended: No

Aerial



Survey Data

Survey Date: 43303

Form Date: 43462

Preparer: Kendal Anderson

Associated report:

HISTORIC RESOURCE INVENTORY FORM

Parcel ID: 06-08-18-000-001.075-019

Property Name:

Date of Construction: 1880

Street Name: 102 N Main St

Whitestown, IN



Neighborhood: 18501

Acreage: 1.00

Ownership Type: 510

UTM Zone: 16 (NAD 83)

Owner Name: TURNER SHANE

Northing: 555814.25

Owner Address: 102 N MAIN ST, WHITESTOWN, IN 46075-9349

Easting: 4427786.32

Description

Current Function: Dwelling

Condition: Good

Architectural Form: Rectangular

Alterations: Yes

Style:

Additions: Yes

Secondary Resources: No

Historical Information

Historic Name:

Assoc. Individuals:

Historic Function: Dwelling

Historic Theme:

HISTORIC RESOURCE INVENTORY FORM

Parcel ID: 06-08-18-000-001.075-019

Property Name:

Date of Construction: 1880

Street Name: 102 N Main St

Whitestown, IN

SHAARD Structural Survey

SHAARD No.

SHAARD Name:

IHSSI Rating:

Significance Evaluation

NRHP Eligibility

Eligible	Level	Criterion

Individually:


Contributing:

Contributes to: _____

Other Significance: _____

Additional Research Recommended: No

Aerial



Survey Data

Survey Date: 43303

Form Date: 43462

Preparer: Kendal Anderson

Associated report:

HISTORIC RESOURCE INVENTORY FORM

Parcel ID: 06-08-18-000-001.061-019

Property Name:

Date of Construction: 1900, ca.

Street Name:

7 N Main St

Whitestown, IN



Neighborhood: 18501

Acreage: 0.00

Ownership Type: 510

UTM Zone: 16 (NAD 83)

Owner Name: EDENS RUTH IMOGENE

Northing: 555854.37

Owner Address: 7 N MAIN ST, WHITESTOWN, IN 46077-0000

Easting: 4427718.69

Description

Current Function: Dwelling

Condition: Good

Architectural Form: Square

Alterations: Yes

Style:

Additions: Yes

Secondary Resources: Yes

Historical Information

Historic Name:

Assoc. Individuals:

Historic Function: Dwelling

Historic Theme:

HISTORIC RESOURCE INVENTORY FORM

Parcel ID: 06-08-18-000-001.061-019

Property Name:

Date of Construction: 1900, ca.

Street Name: 7 N Main St Whitestown, IN

SHAARD Structural Survey

SHAARD No.

SHAARD Name:

IHSSI Rating:

Significance Evaluation

NRHP Eligibility


Eligible	Level	Criterion
Individually:		
Contributing:		

Contributes to: _____

Other Significance: _____

Additional Research Recommended: No

Aerial



Survey Data

Survey Date: 43303

Form Date: 43462

Preparer: Kendal Anderson

Associated report:

HISTORIC RESOURCE INVENTORY FORM

Parcel ID: 06-08-19-000-001.062-019

Property Name:

Date of Construction: 1905, ca.

Street Name: 5 Lucas St

Whitestown, IN



Neighborhood: 18515

Acreage: 0.00

Ownership Type: 510

UTM Zone: 16 (NAD 83)

Owner Name: SWIFT SHANE & CHANDRA D

Northing: 555955.11

Owner Address: 5 LUCAS STREET, WHITESTOWN, IN 46077-0000

Easting: 4427593.18

Description

Current Function: Dwelling

Condition: Good

Architectural Form: Square

Alterations: Yes

Style:

Additions: No

Secondary Resources: Yes

Historical Information

Historic Name:

Assoc. Individuals:

Historic Function: Dwelling

Historic Theme:

HISTORIC RESOURCE INVENTORY FORM

Parcel ID: 06-08-19-000-001.062-019

Property Name:

Date of Construction: 1905, ca.

Street Name: 5 Lucas St

Whitestown, IN

SHAARD Structural Survey

SHAARD No.

SHAARD Name:

IHSSI Rating:

Significance Evaluation

NRHP Eligibility


Eligible	Level	Criterion
Individually:		
Contributing:		

Contributes to: _____

Other Significance: _____

Additional Research Recommended: No

Aerial



Survey Data

Survey Date: 43303

Form Date: 43462

Preparer: Kendal Anderson

Associated report:

HISTORIC RESOURCE INVENTORY FORM

Parcel ID: 06-08-19-000-001.134-019

Property Name:

Date of Construction: 1905, ca.

Street Name: 205 Linville Ave

Whitestown, IN



Neighborhood: 18513

Acreage: 0.00

Ownership Type: 510

UTM Zone: 16 (NAD 83)

Owner Name: NOWOSIELSKI JOHN

Northing: 556090.64

Owner Address: 205 LINVILLE AVE, WHITESTOWN, IN 46077-0000

Easting: 4427529.60

Description

Current Function: Dwelling

Condition: Good

Architectural Form: Rectangular

Alterations: Yes

Style:

Additions: Yes

Secondary Resources: Yes

Historical Information

Historic Name:

Assoc. Individuals:

Historic Function: Dwelling

Historic Theme:

HISTORIC RESOURCE INVENTORY FORM

Parcel ID: 06-08-19-000-001.134-019

Property Name:

Date of Construction: 1905, ca.

Street Name: 205 Linville Ave

Whitestown, IN

SHAARD Structural Survey

SHAARD No.

SHAARD Name:

IHSSI Rating:

Significance Evaluation

NRHP Eligibility


Eligible	Level	Criterion
Individually:		
Contributing:		

Contributes to: _____

Other Significance: _____

Additional Research Recommended: No

Aerial



Survey Data

Survey Date: 43303

Form Date: 43462

Preparer: Kendal Anderson

Associated report:

HISTORIC RESOURCE INVENTORY FORM

Parcel ID: 06-07-13-000-009.000-018

Property Name:

Date of Construction: 1959

Street Name: 5342 E Co Rd 300 S

Whitestown, IN



Neighborhood: 12500

Acreage: 0.68

Ownership Type: 511

UTM Zone: 16 (NAD 83)

Owner Name: LUDINGTON ERIC P & CHRISTINA A

Northing: 553901.95

Owner Address: 5342 EAST 300 SOUTH, WHITESTOWN, IN 46075-0000

Easting: 4427645.43

Description

Current Function: Dwelling

Condition: Good

Architectural Form: Rectangular

Alterations: No

Style: Ranch

Additions: No

Secondary Resources: Yes

Historical Information

Historic Name:

Assoc. Individuals:

Historic Function: Dwelling

Historic Theme:

HISTORIC RESOURCE INVENTORY FORM

Parcel ID: 06-07-13-000-009.000-018

Property Name:

Date of Construction: 1959

Street Name: 5342 E Co Rd 300 S

Whitestown, IN

SHAARD Structural Survey

SHAARD No.

SHAARD Name:

IHSSI Rating:

Significance Evaluation

NRHP Eligibility

Eligible	Level	Criterion

Individually:


Contributing:

Contributes to: _____

Other Significance: _____

Additional Research Recommended: No

Aerial



Survey Data

Survey Date: 43303

Form Date: 43462

Preparer: Kendal Anderson

Associated report:

HISTORIC RESOURCE INVENTORY FORM

Parcel ID: 06-07-13-000-010.000-018

Property Name:

Date of Construction: 1964

Street Name: 5314 E Co Rd 300 S

Whitestown, IN



Neighborhood: 12500

Acreage: 1.09

Ownership Type: 511

UTM Zone: 16 (NAD 83)

Owner Name: RICE DOUGLAS ALAN & CYNTHIA D

Northing: 553844.84

Owner Address: 5314 E 300 S, WHITESTOWN, IN 46075-9589

Easting: 4427644.65

Description

Current Function: Dwelling

Condition: Good

Architectural Form: Rectangular

Alterations: Yes

Style: Ranch

Additions: No

Secondary Resources: No

Historical Information

Historic Name:

Assoc. Individuals:

Historic Function: Dwelling

Historic Theme:

HISTORIC RESOURCE INVENTORY FORM

Parcel ID: 06-07-13-000-010.000-018

Property Name:

Date of Construction: 1964

Street Name: 5314 E Co Rd 300 S Whitestown, IN

SHAARD Structural Survey

SHAARD No.

SHAARD Name:

IHSSI Rating:

Significance Evaluation

NRHP Eligibility


Eligible	Level	Criterion
Individually:		
Contributing:		

Contributes to: _____

Other Significance: _____

Additional Research Recommended: No

Aerial



Survey Data

Survey Date: 43303

Form Date: 43462

Preparer: Kendal Anderson

Associated report:

HISTORIC RESOURCE INVENTORY FORM

Parcel ID: 06-07-13-000-001.000-018

Property Name:

Date of Construction: 1905, ca.

Street Name: 5246 E Co Rd 300 S

Whitestown, IN



Neighborhood: 12500

Acreage: 40.00

Ownership Type: 0

UTM Zone: 16 (NAD 83)

Owner Name: MASSING LINDA K & ARTHUR WILLI

Northing: 553555.60

Owner Address: 6815 WEST 50 SOUTH, LEBANON, IN 46052

Easting: 4427810.82

Description

Current Function: Dwelling

Condition: Good

Architectural Form: Rectangular

Alterations: Yes

Style:

Additions: No

Secondary Resources: Yes

Historical Information

Historic Name:

Assoc. Individuals:

Historic Function: Dwelling

Historic Theme:

HISTORIC RESOURCE INVENTORY FORM

Parcel ID: 06-07-13-000-001.000-018

Property Name:

Date of Construction: 1905, ca.

Street Name: 5246 E Co Rd 300 S Whitestown, IN

SHAARD Structural Survey

SHAARD No.

SHAARD Name:

IHSSI Rating:

Significance Evaluation

NRHP Eligibility


Eligible	Level	Criterion
Individually:		
Contributing:		

Contributes to: _____

Other Significance: _____

Additional Research Recommended: No

Aerial



Survey Data

Survey Date: 43303

Form Date: 43462

Preparer: Kendal Anderson

Associated report:

HISTORIC RESOURCE INVENTORY FORM

Parcel ID: 06-07-13-000-012.000-018

Property Name:

Date of Construction: 1947

Street Name: 5746 E Co Rd 300 S

Whitestown, IN



Neighborhood: 12500

Acreage: 1.04

Ownership Type: 511

UTM Zone: 16 (NAD 83)

Owner Name: DERRINGER ROBERT DENNIS & PATT

Northing: 554544.27

Owner Address: 5746 E 300 S, WHITESTOWN, IN 46077-0000

Easting: 4427643.68

Description

Current Function: Dwelling

Condition: Good

Architectural Form: T-Shaped

Alterations: Yes

Style:

Additions: Yes

Secondary Resources: No

Historical Information

Historic Name:

Assoc. Individuals:

Historic Function: Dwelling

Historic Theme:

HISTORIC RESOURCE INVENTORY FORM

Parcel ID: 06-07-13-000-012.000-018

Property Name:

Date of Construction: 1947

Street Name: 5746 E Co Rd 300 S Whitestown, IN

SHAARD Structural Survey

SHAARD No.

SHAARD Name:

IHSSI Rating:

Significance Evaluation

NRHP Eligibility


Eligible	Level	Criterion
Individually:		
Contributing:		

Contributes to: _____

Other Significance: _____

Additional Research Recommended: No

Aerial



Survey Data

Survey Date: 43303

Form Date: 43462

Preparer: Kendal Anderson

Associated report:

HISTORIC RESOURCE INVENTORY FORM

Parcel ID: 06-07-24-000-010.000-018

Property Name:

Date of Construction: 1963

Street Name: 5733 E Co Rd 300 S

Whitestown, IN



Neighborhood: 12500

Acreage: 0.00

Ownership Type: 510

UTM Zone: 16 (NAD 83)

Owner Name: NELSON JOYCE Y

Northing: 554527.61

Owner Address: 5733 E 300 S, WHITESTOWN, IN 46077-0000

Easting: 4427592.36

Description

Current Function: Dwelling

Condition: Good

Architectural Form: Rectangular

Alterations: No

Style: Ranch

Additions: No

Secondary Resources: No

Historical Information

Historic Name:

Assoc. Individuals:

Historic Function: Dwelling

Historic Theme:

HISTORIC RESOURCE INVENTORY FORM

Parcel ID: 06-07-24-000-010.000-018

Property Name:

Date of Construction: 1963

Street Name: 5733 E Co Rd 300 S Whitestown, IN

SHAARD Structural Survey

SHAARD No.

SHAARD Name:

IHSSI Rating:

Significance Evaluation

NRHP Eligibility


Eligible	Level	Criterion
Individually:		
Contributing:		

Contributes to: _____

Other Significance: _____

Additional Research Recommended: No

Aerial



Survey Data

Survey Date: 43303

Form Date: 43462

Preparer: Kendal Anderson

Associated report:

HISTORIC RESOURCE INVENTORY FORM

Parcel ID: 06-07-24-000-027.000-018

Property Name:

Date of Construction: 1957

Street Name: 3234 S Co Rd 575 E

Whitestown, IN



Neighborhood: 12500

Acreage: 10.00

Ownership Type: 510

UTM Zone: 16 (NAD 83)

Owner Name: DEWEESE RYAN I

Northing: 554531.54

Owner Address: 3268 SUNRISE CT, ZIONSVILLE, IN 46077-0000

Easting: 4427226.43

Description

Current Function: Dwelling

Condition: Good

Architectural Form: Rectangular

Alterations:

Style: Ranch

Additions:

Secondary Resources: No

Historical Information

Historic Name:

Assoc. Individuals:

Historic Function: Dwelling

Historic Theme:

HISTORIC RESOURCE INVENTORY FORM

Parcel ID: 06-07-24-000-027.000-018

Property Name:

Date of Construction: 1957

Street Name: 3234 S Co Rd 575 E Whitestown, IN

SHAARD Structural Survey

SHAARD No.

SHAARD Name:

IHSSI Rating:

Significance Evaluation

NRHP Eligibility


Eligible	Level	Criterion
Individually:		
Contributing:		

Contributes to: _____

Other Significance: _____

Additional Research Recommended: No

Aerial



Survey Data

Survey Date: 43303

Form Date: 43462

Preparer: Kendal Anderson

Associated report:

HISTORIC RESOURCE INVENTORY FORM

Parcel ID: 06-07-24-000-022.000-018

Property Name:

Date of Construction: 1959

Street Name: 3346 S Co Rd 575 E

Whitestown, IN



Neighborhood: 12500

Acreage: 0.00

Ownership Type: 510

UTM Zone: 16 (NAD 83)

Owner Name: GULLEY STEVEN L & DONNA S

Northing: 554533.21

Owner Address: 3346 S 575 E, WHITESTOWN, IN 46077-0000

Easting: 4427065.57

Description

Current Function: Dwelling

Condition: Good

Architectural Form: Rectangular

Alterations: No

Style: Ranch

Additions: No

Secondary Resources: No

Historical Information

Historic Name:

Assoc. Individuals:

Historic Function: Dwelling

Historic Theme:

HISTORIC RESOURCE INVENTORY FORM

Parcel ID: 06-07-24-000-022.000-018

Property Name:

Date of Construction: 1959

Street Name: 3346 S Co Rd 575 E Whitestown, IN

SHAARD Structural Survey

SHAARD No.

SHAARD Name:

IHSSI Rating:

Significance Evaluation

NRHP Eligibility


Eligible	Level	Criterion
Individually:		
Contributing:		

Contributes to: _____

Other Significance: _____

Additional Research Recommended: No

Aerial



Survey Data

Survey Date: 43303

Form Date: 43462

Preparer: Kendal Anderson

Associated report:

HISTORIC RESOURCE INVENTORY FORM

Parcel ID: 06-07-24-000-009.000-018

Property Name:

Date of Construction: 1957

Street Name: 5827 E Co Rd 300 S

Whitestown, IN



Neighborhood: 12500

Acreage: 0.00

Ownership Type: 510

UTM Zone: 16 (NAD 83)

Owner Name: MCGOVERN JAMES D & CATHLEEN B

Northing: 554673.86

Owner Address: 5827 E 300 S, WHITESTOWN, IN 46052-0000

Easting: 4427559.90

Description

Current Function: Dwelling

Condition: Good

Architectural Form: Rectangular

Alterations: No

Style: Ranch

Additions: No

Secondary Resources: No

Historical Information

Historic Name:

Assoc. Individuals:

Historic Function: Dwelling

Historic Theme:

HISTORIC RESOURCE INVENTORY FORM

Parcel ID: 06-07-24-000-009.000-018

Property Name:

Date of Construction: 1957

Street Name: 5827 E Co Rd 300 S Whitestown, IN

SHAARD Structural Survey

SHAARD No.

SHAARD Name:

IHSSI Rating:

Significance Evaluation

NRHP Eligibility


Eligible	Level	Criterion
Individually:		
Contributing:		

Contributes to: _____

Other Significance: _____

Additional Research Recommended: No

Aerial



Survey Data

Survey Date: 43303

Form Date: 43462

Preparer: Kendal Anderson

Associated report:

HISTORIC RESOURCE INVENTORY FORM

Parcel ID: 06-07-24-000-014.000-018

Property Name:

Date of Construction: 1961

Street Name: 5921 E Co Rd 300 S

Whitestown, IN



Neighborhood: 12500

Acreage: 0.00

Ownership Type: 510

UTM Zone: 16 (NAD 83)

Owner Name: FISHEL MICHAEL D & DEBRA L

Northing: 554826.23

Owner Address: 5921 E 300 S, WHITESTOWN, IN 46075-9596

Easting: 4427559.93

Description

Current Function: Dwelling

Condition: Good

Architectural Form: Split-Level

Alterations: Yes

Style: Ranch

Additions: No

Secondary Resources: No

Historical Information

Historic Name:

Assoc. Individuals:

Historic Function: Dwelling

Historic Theme:

HISTORIC RESOURCE INVENTORY FORM

Parcel ID: 06-07-24-000-014.000-018

Property Name:

Date of Construction: 1961

Street Name: 5921 E Co Rd 300 S Whitestown, IN

SHAARD Structural Survey

SHAARD No.

SHAARD Name:

IHSSI Rating:

Significance Evaluation

NRHP Eligibility


Eligible	Level	Criterion
Individually:		
Contributing:		

Contributes to: _____

Other Significance: _____

Additional Research Recommended: No

Aerial



Survey Data

Survey Date: 43303

Form Date: 43462

Preparer: Kendal Anderson

Associated report:

HISTORIC RESOURCE INVENTORY FORM

Parcel ID: 06-07-24-000-012.000-018

Property Name:

Date of Construction: 1968

Street Name: 5975 E Co Rd 300 S

Whitestown, IN



Neighborhood: 12500

Acreage: 0.00

Ownership Type: 510

UTM Zone: 16 (NAD 83)

Owner Name: WEST JANICE M

Northing: 554936.65

Owner Address: PO BOX 7, WHITESTOWN, IN 46077-0000

Easting: 4427560.00

Description

Current Function: Dwelling

Condition: Good

Architectural Form: Rectangular

Alterations: Yes

Style: Ranch

Additions: No

Secondary Resources: No

Historical Information

Historic Name:

Assoc. Individuals:

Historic Function: Dwelling

Historic Theme:

HISTORIC RESOURCE INVENTORY FORM

Parcel ID: 06-07-24-000-012.000-018

Property Name:

Date of Construction: 1968

Street Name: 5975 E Co Rd 300 S Whitestown, IN

SHAARD Structural Survey

SHAARD No.

SHAARD Name:

IHSSI Rating:

Significance Evaluation

NRHP Eligibility


Eligible	Level	Criterion
Individually:		
Contributing:		

Contributes to: _____

Other Significance: _____

Additional Research Recommended: No

Aerial



Survey Data

Survey Date: 43303

Form Date: 43462

Preparer: Kendal Anderson

Associated report:

HISTORIC RESOURCE INVENTORY FORM

Parcel ID: 06-08-18-000-001.125-019

Property Name:

Date of Construction: 1901

Street Name: 804 W Pierce St

Whitestown, IN



Neighborhood: 18500

Acreage: 0.40

Ownership Type: 511

UTM Zone: 16 (NAD 83)

Owner Name: MARLOW WILLIAM L & BRENDA D

Northing: 555070.19

Owner Address: 804 W PIERCE ST, WHITESTOWN, IN 46077-0000

Easting: 4427643.41

Description

Current Function: Dwelling

Condition: Good

Architectural Form: Rectangular

Alterations: Yes

Style: Ranch

Additions: No

Secondary Resources: Yes

Historical Information

Historic Name:

Assoc. Individuals:

Historic Function: Dwelling

Historic Theme:

HISTORIC RESOURCE INVENTORY FORM

Parcel ID: 06-08-18-000-001.125-019

Property Name:

Date of Construction: 1901

Street Name: 804 W Pierce St

Whitestown, IN

SHAARD Structural Survey

SHAARD No.

SHAARD Name:

IHSSI Rating:

Significance Evaluation

NRHP Eligibility


Eligible	Level	Criterion
Individually:		
Contributing:		

Contributes to: _____

Other Significance: _____

Additional Research Recommended: No

Aerial



Survey Data

Survey Date: 43303

Form Date: 43462

Preparer: Kendal Anderson

Associated report:

HISTORIC RESOURCE INVENTORY FORM

Parcel ID: 06-07-24-000-011.000-018

Property Name:

Date of Construction: 1965

Street Name: 5993 W Pierce St

Whitestown, IN



Neighborhood: 12500

Acreage: 0.89

Ownership Type: 510

UTM Zone: 16 (NAD 83)

Owner Name: BECKHAM LEATHEL & DELMA JEAN

Northing: 554970.60

Owner Address: 5993 E 300 S, WHITESTOWN, IN 46075-0000

Easting: 4427560.09

Description

Current Function: Dwelling

Condition: Good

Architectural Form: Rectangular

Alterations: No

Style: Ranch

Additions: No

Secondary Resources: No

Historical Information

Historic Name:

Assoc. Individuals:

Historic Function: Dwelling

Historic Theme:

HISTORIC RESOURCE INVENTORY FORM

Parcel ID: 06-07-24-000-011.000-018

Property Name:

Date of Construction: 1965

Street Name: 5993 W Pierce St

Whitestown, IN

SHAARD Structural Survey

SHAARD No.

SHAARD Name:

IHSSI Rating:

Significance Evaluation

NRHP Eligibility


Eligible	Level	Criterion
Individually:		
Contributing:		

Contributes to: _____

Other Significance: _____

Additional Research Recommended: No

Aerial



Survey Data

Survey Date: 43303

Form Date: 43462

Preparer: Kendal Anderson

Associated report:

HISTORIC RESOURCE INVENTORY FORM

Parcel ID: 06-08-19-000-001.257-019

Property Name:

Date of Construction: 1915, ca.

Street Name: 701 W Pierce St

Whitestown, IN



Neighborhood: 18520

Acreage: 4.46

Ownership Type: 510

UTM Zone: 16 (NAD 83)

Owner Name: FISHER HERSHEL V & ELIZABETH S

Northing: 555186.50

Owner Address: 701 WEST PIERCE ST, WHITESTOWN, IN 46075-0000

Easting: 4427545.18

Description

Current Function: Dwelling

Condition: Good

Architectural Form: Rectangular

Alterations: Yes

Style: Craftsman

Additions:

Secondary Resources: Yes

Historical Information

Historic Name:

Assoc. Individuals:

Historic Function: Dwelling

Historic Theme:

HISTORIC RESOURCE INVENTORY FORM

Parcel ID: 06-08-19-000-001.257-019

Property Name:

Date of Construction: 1915, ca.

Street Name: 701 W Pierce St

Whitestown, IN

SHAARD Structural Survey

SHAARD No.

SHAARD Name:

IHSSI Rating:

Significance Evaluation

NRHP Eligibility


Eligible	Level	Criterion
Individually:		
Contributing:		

Contributes to: _____

Other Significance: _____

Additional Research Recommended: No

Aerial



Survey Data

Survey Date: 43303

Form Date: 43462

Preparer: Kendal Anderson

Associated report:

HISTORIC RESOURCE INVENTORY FORM

Parcel ID: 06-08-18-000-004.000-019

Property Name:

Date of Construction: 1900

Street Name: 204 W Pierce St

Whitestown, IN



Neighborhood: 18500

Acreage: 1.04

Ownership Type: 510

UTM Zone: 16 (NAD 83)

Owner Name: BRUSH LARRY E & JANET S

Northing: 555644.55

Owner Address: 204 W PIERCE ST, WHITESTOWN, IN 71913-0000

Easting: 4427658.86

Description

Current Function: Dwelling

Condition: Good

Architectural Form: Square

Alterations: Yes

Style:

Additions: Yes

Secondary Resources: Yes

Historical Information

Historic Name:

Assoc. Individuals:

Historic Function: Dwelling

Historic Theme:

HISTORIC RESOURCE INVENTORY FORM

Parcel ID: 06-08-18-000-004.000-019

Property Name:

Date of Construction: 1900

Street Name: 204 W Pierce St Whitestown, IN

SHAARD Structural Survey

SHAARD No.

SHAARD Name:

IHSSI Rating:

Significance Evaluation


NRHP Eligibility	Eligible	Level	Criterion
Individually:			
Contributing:			

Contributes to: _____

Other Significance: _____

Additional Research Recommended: No

Aerial



Survey Data

Survey Date: 43303

Form Date: 43462

Preparer: Kendal Anderson

Associated report:

HISTORIC RESOURCE INVENTORY FORM

Parcel ID: 06-08-18-000-001.009-019

Property Name:

Date of Construction: 1920, ca.

Street Name: 86 E Pierce St

Whitestown, IN



Neighborhood: 18400

Acreage: 0.00

Ownership Type: 0

UTM Zone: 16 (NAD 83)

Owner Name: KEEKER RANDALL S

Northing: 555889.49

Owner Address: 8556 E 300 S, ZIONSVILLE, IN 46077

Easting: 4427667.37

Description

Current Function: Warehouse

Condition: Good

Architectural Form: Rectangular

Alterations: Yes

Style:

Additions: Yes

Secondary Resources: No

Historical Information

Historic Name:

Assoc. Individuals:

Historic Function: Warehouse

Historic Theme:

HISTORIC RESOURCE INVENTORY FORM

Parcel ID: 06-08-18-000-001.009-019

Property Name:

Date of Construction: 1920, ca.

Street Name: 86 E Pierce St

Whitestown, IN

SHAARD Structural Survey

SHAARD No.

SHAARD Name:

IHSSI Rating:

Significance Evaluation

NRHP Eligibility


Eligible	Level	Criterion
Individually:		
Contributing:		

Contributes to: _____

Other Significance: _____

Additional Research Recommended: No

Aerial



Survey Data

Survey Date: 43303

Form Date: 43462

Preparer: Kendal Anderson

Associated report:

HISTORIC RESOURCE INVENTORY FORM

Parcel ID: 06-08-18-000-001.018-019

Property Name:

Date of Construction: 1912

Street Name: 206 E Pierce St

Whitestown, IN



Neighborhood: 18500

Acreage: 0.41

Ownership Type: 511

UTM Zone: 16 (NAD 83)

Owner Name: GRAVES RUSSELL GENE

Northing: 556067.09

Owner Address: 206 E PIERCE ST, WHITESTOWN, IN 46075-0000

Easting: 4427689.53

Description

Current Function: Dwelling

Condition: Good

Architectural Form:

Alterations: Yes

Style: Craftsman

Additions: No

Secondary Resources: Yes

Historical Information

Historic Name:

Assoc. Individuals:

Historic Function: Dwelling

Historic Theme:

HISTORIC RESOURCE INVENTORY FORM

Parcel ID: 06-08-18-000-001.018-019

Property Name:

Date of Construction: 1912

Street Name: 206 E Pierce St

Whitestown, IN

SHAARD Structural Survey

SHAARD No.

SHAARD Name:

IHSSI Rating:

Significance Evaluation

NRHP Eligibility


Eligible	Level	Criterion
Individually:		
Contributing:		

Contributes to: _____

Other Significance: _____

Additional Research Recommended: No

Aerial



Survey Data

Survey Date: 43303

Form Date: 43462

Preparer: Kendal Anderson

Associated report:

HISTORIC RESOURCE INVENTORY FORM

Parcel ID: 06-08-18-000-001.019-019

Property Name:

Date of Construction: 1959

Street Name: 302 E Pierce St

Whitestown, IN



Neighborhood: 18500

Acreage: 0.41

Ownership Type: 511

UTM Zone: 16 (NAD 83)

Owner Name: BOWMAN MATTHEW L & AMBER L

Northing: 556152.61

Owner Address: 302 E PIERCE ST, WHITESTOWN, IN 46075-0000

Easting: 4427677.71

Description

Current Function: Dwelling

Condition: Good

Architectural Form: Rectangular

Alterations: Yes

Style: Ranch

Additions: No

Secondary Resources: No

Historical Information

Historic Name:

Assoc. Individuals:

Historic Function: Dwelling

Historic Theme:

HISTORIC RESOURCE INVENTORY FORM

Parcel ID: 06-08-18-000-001.019-019

Property Name:

Date of Construction: 1959

Street Name: 302 E Pierce St

Whitestown, IN

SHAARD Structural Survey

SHAARD No.

SHAARD Name:

IHSSI Rating:

Significance Evaluation

NRHP Eligibility


Eligible	Level	Criterion
Individually:		
Contributing:		

Contributes to: _____

Other Significance: _____

Additional Research Recommended: No

Aerial



Survey Data

Survey Date: 43303

Form Date: 43462

Preparer: Kendal Anderson

Associated report:

HISTORIC RESOURCE INVENTORY FORM

Parcel ID: 06-08-19-000-001.046-019

Property Name:

Date of Construction: 1900, ca.

Street Name: 601 E Pierce St

Whitestown, IN



Neighborhood: 18510

Acreage: 0.77

Ownership Type: 511

UTM Zone: 16 (NAD 83)

Owner Name: AUSTIN SUSAN M

Northing: 556425.10

Owner Address: 601 E PIERCE, WHITESTOWN, IN 46077-0000

Easting: 4427612.33

Description

Current Function: Dwelling

Condition: Good

Architectural Form: L-Shaped

Alterations: Yes

Style:

Additions: Yes

Secondary Resources: Yes

Historical Information

Historic Name:

Assoc. Individuals:

Historic Function: Dwelling

Historic Theme:

HISTORIC RESOURCE INVENTORY FORM

Parcel ID: 06-08-19-000-001.046-019

Property Name:

Date of Construction: 1900, ca.

Street Name: 601 E Pierce St

Whitestown, IN

SHAARD Structural Survey

SHAARD No.

SHAARD Name:

IHSSI Rating:

Significance Evaluation

NRHP Eligibility


Eligible	Level	Criterion
Individually:		
Contributing:		

Contributes to: _____

Other Significance: _____

Additional Research Recommended: No

Aerial



Survey Data

Survey Date: 43303

Form Date: 43462

Preparer: Kendal Anderson

Associated report:

HISTORIC RESOURCE INVENTORY FORM

Parcel ID: 06-08-19-000-001.097-019

Property Name:

Date of Construction: 1900

Street Name: 505 E Pierce St

Whitestown, IN



Neighborhood: 18510

Acreage: 0.00

Ownership Type: 510

UTM Zone: 16 (NAD 83)

Owner Name: ALLEN WAYNE E

Northing: 556379.46

Owner Address: PO BOX 8, ZIONSVILLE, IN 46075-0000

Easting: 4427601.54

Description

Current Function: Dwelling

Condition: Good

Architectural Form: Rectangular

Alterations: Yes

Style:

Additions: No

Secondary Resources: No

Historical Information

Historic Name:

Assoc. Individuals:

Historic Function: Dwelling

Historic Theme:

HISTORIC RESOURCE INVENTORY FORM

Parcel ID: 06-08-19-000-001.097-019

Property Name:

Date of Construction: 1900

Street Name: 505 E Pierce St

Whitestown, IN

SHAARD Structural Survey

SHAARD No.

SHAARD Name:

IHSSI Rating:

Significance Evaluation

NRHP Eligibility

Eligible	Level	Criterion

Individually:


Contributing:

Contributes to: _____

Other Significance: _____

Additional Research Recommended: No

Aerial



Survey Data

Survey Date: 43303

Form Date: 43462

Preparer: Kendal Anderson

Associated report:

HISTORIC RESOURCE INVENTORY FORM

Parcel ID: 06-08-19-000-001.073-019

Property Name:

Date of Construction: 1910, ca.

Street Name: 401 E Pierce St

Whitestown, IN



Neighborhood: 18500

Acreage: 0.53

Ownership Type: 511

UTM Zone: 16 (NAD 83)

Owner Name: JASIONOWSKI MICHAEL & KATE

Northing: 556249.69

Owner Address: 401 E PIERCE ST, WHITESTOWN, IN 46075-0000

Easting: 4427615.97

Description

Current Function: Dwelling

Condition: Good

Architectural Form: Rectangular

Alterations: Yes

Style: Craftsman

Additions: Yes

Secondary Resources: Yes

Historical Information

Historic Name:

Assoc. Individuals:

Historic Function: Dwelling

Historic Theme:

HISTORIC RESOURCE INVENTORY FORM

Parcel ID: 06-08-19-000-001.073-019

Property Name:

Date of Construction: 1910, ca.

Street Name: 401 E Pierce St

Whitestown, IN

SHAARD Structural Survey

SHAARD No.

SHAARD Name:

IHSSI Rating:

Significance Evaluation

NRHP Eligibility


Eligible	Level	Criterion
Individually:		
Contributing:		

Contributes to: _____

Other Significance: _____

Additional Research Recommended: No

Aerial



Survey Data

Survey Date: 43303

Form Date: 43462

Preparer: Kendal Anderson

Associated report:

HISTORIC RESOURCE INVENTORY FORM

Parcel ID: 06-07-24-000-034.000-018

Property Name:

Date of Construction: 1890, ca.

Street Name: 3463 S Co Rd 500 E

Whitestown, IN



Neighborhood: 12500

Acreage: 1.50

Ownership Type: 511

UTM Zone: 16 (NAD 83)

Owner Name: WING RONALD ALVIN & IMIKO

Northing: 553394.60

Owner Address: 3463 S 500 E, WHITESTOWN, IN 46075-9555

Easting: 4426844.11

Description

Current Function: Dwelling

Condition: Good

Architectural Form: Rectangular

Alterations: Yes

Style:

Additions: Yes

Secondary Resources: Yes

Historical Information

Historic Name:

Assoc. Individuals:

Historic Function: Dwelling

Historic Theme:

HISTORIC RESOURCE INVENTORY FORM

Parcel ID: 06-07-24-000-034.000-018

Property Name:

Date of Construction: 1890, ca.

Street Name: 3463 S Co Rd 500 E Whitestown, IN

SHAARD Structural Survey

SHAARD No.

SHAARD Name:

IHSSI Rating:

Significance Evaluation

NRHP Eligibility


Eligible	Level	Criterion
Individually:		
Contributing:		

Contributes to: _____

Other Significance: _____

Additional Research Recommended: No

Aerial



Survey Data

Survey Date: 43303

Form Date: 43462

Preparer: Kendal Anderson

Associated report:

HISTORIC RESOURCE INVENTORY FORM

Parcel ID: 06-08-30-000-006.000-033

Property Name:

Date of Construction: 1870, ca.

Street Name: 4411 S Co Rd 700 E

Whitestown, IN



Neighborhood:

Acreage: 20.00

Ownership Type:

UTM Zone: 16 (NAD 83)

Owner Name: PENNINGTON BRYCE & PATRICIA TR

Northing: 4425354.16

Owner Address: 4411 S 700 E, WHITESTOWN, IN 46075

Easting: 556438.71

Description

Current Function: Dwelling

Condition: Good

Architectural Form: Rectangular

Alterations: Yes

Style: Federal

Additions: No

Secondary Resources: Yes

Historical Information

Historic Name:

Assoc. Individuals:

Historic Function: Dwelling

Historic Theme:

HISTORIC RESOURCE INVENTORY FORM

Parcel ID: 06-08-30-000-006.000-033

Property Name:

Date of Construction: 1870, ca.

Street Name: 4411 S Co Rd 700 E Whitestown, IN

SHAARD Structural Survey

SHAARD No. 011-699-35019

SHAARD Name: Farm

IHSSI Rating: Contributing

Significance Evaluation

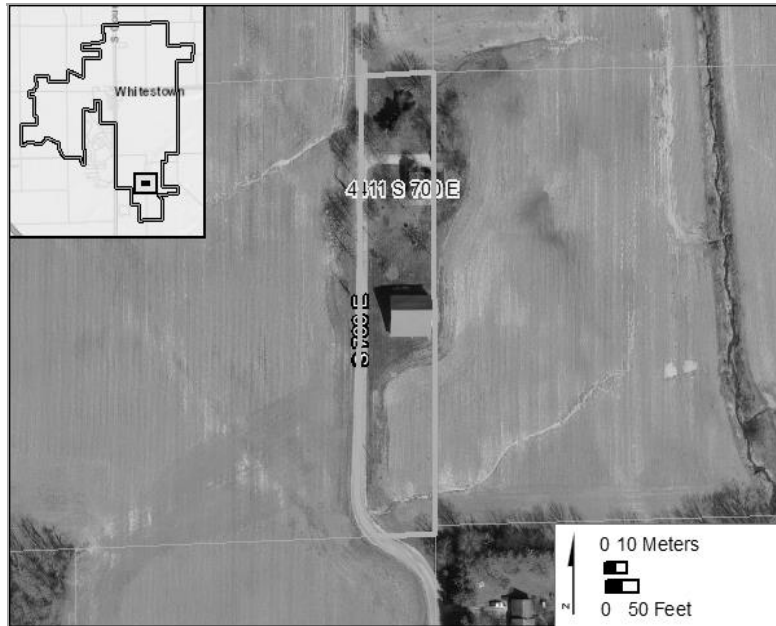
NRHP Eligibility	Eligible	Level	Criterion
Individually:			
Contributing:			

Contributes to: _____

Other Significance: _____

Additional Research Recommended: No

Aerial



Survey Data

Survey Date: 43303

Form Date: 43462

Preparer: Kendal Anderson

Associated report:

HISTORIC RESOURCE INVENTORY FORM

Parcel ID: 06-08-19-000-004.000-033

Property Name: Bridle Oaks Farms

Date of Construction: 1901

Street Name: 3863 S Main St

Whitestown, IN



Neighborhood:

Acreage: 18.89

Ownership Type:

UTM Zone: 16 (NAD 83)

Owner Name: DORNER DAVID L

Northing: 4426256.38

Owner Address: 3863 SOUTH MAIN STREET, WHITESTOWN, IN 46075

Easting: 555945.42

Description

Current Function: Dwelling/Farm

Condition: Good

Architectural Form: Rectangular

Alterations: Yes

Style:

Additions: Yes

Secondary Resources: Yes

Historical Information

Historic Name:

Assoc. Individuals:

Historic Function: Agriculture

Historic Theme:

HISTORIC RESOURCE INVENTORY FORM

Parcel ID: 06-08-19-000-004.000-033

Property Name: Bridle Oaks Farms

Date of Construction: 1901

Street Name: 3863 S Main St

Whitestown, IN

SHAARD Structural Survey

SHAARD No.

SHAARD Name:

IHSSI Rating:

Significance Evaluation

NRHP Eligibility


Eligible	Level	Criterion
Individually:		
Contributing:		

Contributes to: _____

Other Significance: _____

Additional Research Recommended: No

Aerial



Survey Data

Survey Date: 43303

Form Date: 43462

Preparer: Kendal Anderson

Associated report:

HISTORIC RESOURCE INVENTORY FORM

Parcel ID: 06-08-18-000-002.000-033

Property Name:

Date of Construction: 1965

Street Name: 6980 E 300 S

Whitestown, IN



Neighborhood:

Acreage: 0.92

Ownership Type: 511

UTM Zone: 16 (NAD 83)

Owner Name: CRIPE JAMES L JR & ANGELA D

Northing: 4427695.30

Owner Address: 6980 E 300 S, WHITESTOWN, IN 46075-9600

Easting: 556610.29

Description

Current Function: Dwelling

Condition: Good

Architectural Form: Rectangular

Alterations: Yes

Style: Ranch

Additions: No

Secondary Resources: No

Historical Information

Historic Name:

Assoc. Individuals:

Historic Function: Dwelling

Historic Theme:

HISTORIC RESOURCE INVENTORY FORM

Parcel ID: 06-08-18-000-002.000-033

Property Name:

Date of Construction: 1965

Street Name: 6980 E 300 S

Whitestown, IN

SHAARD Structural Survey

SHAARD No.

SHAARD Name:

IHSSI Rating:

Significance Evaluation

NRHP Eligibility


Eligible	Level	Criterion
Individually:		
Contributing:		

Contributes to: _____

Other Significance: _____

Additional Research Recommended: No

Aerial



Survey Data

Survey Date: 43303

Form Date: 43462

Preparer: Kendal Anderson

Associated report:

HISTORIC RESOURCE INVENTORY FORM

Parcel ID: 06-08-30-000-001.002-019

Property Name:

Date of Construction: 1905, ca.

Street Name: 4736 S Main St

Whitestown, IN



Neighborhood:

Acreage: 52.98

Ownership Type: 511

UTM Zone: 16 (NAD 83)

Owner Name: NATIONAL BANK OF INDIANAPOLIS

Northing: 4425032.28

Owner Address: 4736 S MAIN ST, WHITESTOWN, IN 46077-0000

Easting: 555562.40

Description

Current Function: Dwelling/Farm

Condition: Good

Architectural Form: Rectangular

Alterations: Yes

Style:

Additions: Yes

Secondary Resources: Yes

Historical Information

Historic Name:

Assoc. Individuals:

Historic Function: Agriculture

Historic Theme:

HISTORIC RESOURCE INVENTORY FORM

Parcel ID: 06-08-30-000-001.002-019

Property Name:

Date of Construction: 1905, ca.

Street Name: 4736 S Main St

Whitestown, IN

SHAARD Structural Survey

SHAARD No.

SHAARD Name:

IHSSI Rating:

Significance Evaluation

NRHP Eligibility


Eligible	Level	Criterion
Individually:		
Contributing:		

Contributes to: _____

Other Significance: _____

Additional Research Recommended: No

Aerial



Survey Data

Survey Date: 43303

Form Date: 43462

Preparer: Kendal Anderson

Associated report:

HISTORIC RESOURCE INVENTORY FORM

Parcel ID: 06-08-18-000-001.071-019

Property Name:

Date of Construction: 1958

Street Name: 104 Uitts St

Whitestown, IN



Neighborhood:

Acreage: 0.86

Ownership Type: 511

UTM Zone: 16 (NAD 83)

Owner Name: FISHER HERSHEL V & ELISBETH

Northing: 4427757.32

Owner Address: PO BOX 13, WHITESTOWN, IN 46075-0000

Easting: 555754.31

Description

Current Function: Dwelling

Condition: Good

Architectural Form: Rectangular

Alterations: No

Style: Ranch

Additions: No

Secondary Resources: No

Historical Information

Historic Name:

Assoc. Individuals:

Historic Function: Dwelling

Historic Theme:

HISTORIC RESOURCE INVENTORY FORM

Parcel ID: 06-08-18-000-001.071-019

Property Name:

Date of Construction: 1958

Street Name: 104 Uitts St

Whitestown, IN

SHAARD Structural Survey

SHAARD No.

SHAARD Name:

IHSSI Rating:

Significance Evaluation

NRHP Eligibility


Eligible	Level	Criterion
Individually:		
Contributing:		

Contributes to: _____

Other Significance: _____

Additional Research Recommended: No

Aerial



Survey Data

Survey Date: 43303

Form Date: 43462

Preparer: Kendal Anderson

Associated report:

HISTORIC RESOURCE INVENTORY FORM

Parcel ID: 06-08-18-000-001.108-019

Property Name:

Date of Construction: 1908

Street Name: 203 Uitts St

Whitestown, IN



Neighborhood:

Acreage: 0.00

Ownership Type: 510

UTM Zone: 16 (NAD 83)

Owner Name: MCDONALD MEGAN & DENNIS CANTRE

Northing: 4427693.99

Owner Address: 203 UITTS ST, WHITESTOWN, IN 46075-0000

Easting: 555570.03

Description

Current Function: Dwelling

Condition: Good

Architectural Form: Rectangular

Alterations: Yes

Style: Craftsman

Additions: No

Secondary Resources: Yes

Historical Information

Historic Name:

Assoc. Individuals:

Historic Function: Dwelling

Historic Theme:

HISTORIC RESOURCE INVENTORY FORM

Parcel ID: 06-08-18-000-001.108-019

Property Name:

Date of Construction: 1908

Street Name: 203 Uitts St

Whitestown, IN

SHAARD Structural Survey

SHAARD No.

SHAARD Name:

IHSSI Rating:

Significance Evaluation

NRHP Eligibility


Eligible	Level	Criterion
Individually:		
Contributing:		

Contributes to: _____

Other Significance: _____

Additional Research Recommended: No

Aerial



Survey Data

Survey Date: 43303

Form Date: 43462

Preparer: Kendal Anderson

Associated report:

HISTORIC RESOURCE INVENTORY FORM

Parcel ID: 06-08-19-000-001.009-019

Property Name:

Date of Construction: 1900, ca.

Street Name: 301 E Pierce St

Whitestown, IN



Neighborhood:

Acreage: 0.00

Ownership Type: 510

UTM Zone: 16 (NAD 83)

Owner Name: HUSTON JENNIFER L & THADDEUS L

Northing: 4427613.96

Owner Address: 301 E PIERCE ST, WHITESTOWN, IN 46075-9403

Easting: 556160.26

Description

Current Function: Dwelling

Condition: Good

Architectural Form:

Alterations: Yes

Style: Queen Anne

Additions: Yes

Secondary Resources: Yes

Historical Information

Historic Name:

Assoc. Individuals:

Historic Function: Dwelling

Historic Theme:

HISTORIC RESOURCE INVENTORY FORM

Parcel ID: 06-08-19-000-001.009-019

Property Name:

Date of Construction: 1900, ca.

Street Name: 301 E Pierce St

Whitestown, IN

SHAARD Structural Survey

SHAARD No.

SHAARD Name:

IHSSI Rating:

Significance Evaluation

NRHP Eligibility


Eligible	Level	Criterion
Individually:		
Contributing:		

Contributes to: _____

Other Significance: _____

Additional Research Recommended: No

Aerial



Survey Data

Survey Date: 43303

Form Date: 43462

Preparer: Kendal Anderson

Associated report:

HISTORIC RESOURCE INVENTORY FORM

Parcel ID: 06-08-18-000-001.001-018

Property Name: Whitestown Lions Park

Date of Construction: 1964, ca.

Street Name: 107 N Main St

Whitestown, IN



Neighborhood:

Acreage: 11.15

Ownership Type:

UTM Zone: 16 (NAD 83)

Owner Name: WHITESTOWN LIONS PARK INC

Northing: 4427944.60

Owner Address: 5400 EAST 300 SOUTH, WHITESTOWN, IN 46075

Easting: 555996.00

Description

Current Function: Recreation

Condition:

Architectural Form:

Alterations:

Style:

Additions:

Secondary Resources:

Historical Information

Historic Name:

Assoc. Individuals:

Historic Function: Recreation

Historic Theme:

HISTORIC RESOURCE INVENTORY FORM

Parcel ID: 06-08-18-000-001.001-018

Property Name: Whitestown Lions Park

Date of Construction: 1964, ca.

Street Name: 107 N Main St Whitestown, IN

SHAARD Structural Survey

SHAARD No.

SHAARD Name:

IHSSI Rating:

Significance Evaluation

NRHP Eligibility


Eligible	Level	Criterion
Individually:		
Contributing:		

Contributes to: _____

Other Significance: _____

Additional Research Recommended: No

Aerial



Survey Data

Survey Date: 43303

Form Date: 43462

Preparer: Kendal Anderson

Associated report:

HISTORIC RESOURCE INVENTORY FORM

Parcel ID: 06-08-18-000-086.000-018

Property Name:

Date of Construction: 1963

Street Name: 2047 S Co Rd 650 E

Whitestown, IN



Neighborhood: 12500

Acreage: 18.71

Ownership Type:

UTM Zone: 16 (NAD 83)

Owner Name: ALLEN KENNETH L & JAYN

Northing: 555925.54

Owner Address: 2047 S 650 E, WHITESTOWN, IN 460759633

Easting: 4429062.91

Description

Current Function: Dwelling

Condition: Excellent

Architectural Form: Ranch

Alterations:

Style:

Additions:

Secondary Resources: Garage & Barn

Historical Information

Historic Name:

Assoc. Individuals:

Historic Function: Domestic

Historic Theme:

HISTORIC RESOURCE INVENTORY FORM

Parcel ID: 06-08-18-000-086.000-018

Property Name:

Date of Construction: 1963

Street Name: 2047 S Co Rd 650 E Whitestown, IN

SHAARD Structural Survey

SHAARD No.

SHAARD Name:

IHSSI Rating:

Significance Evaluation

NRHP Eligibility

Eligible	Level	Criterion

Individually:

Contributing:

Contributes to:

Other Significance:

Additional Research Recommended: No

Aerial



Survey Data

Survey Date: July 23-25, 2018

Form Date: Dec 21, 2018

Preparer: Kendal Anderson, Gray and Pape, Inc.

Associated report:

HISTORIC RESOURCE INVENTORY FORM

Parcel ID: 06-08-18-000-088.000-018

Property Name:

Date of Construction: 1920

Street Name: 2040 S Co Rd 650 E

Whitestown, IN



Neighborhood: 12500

Acreage: 3.78

Ownership Type:

UTM Zone: 16 (NAD 83)

Owner Name: DUNCAN MARCIA ANN & KENNETH W

Northing: 555724.01

Owner Address: 211 HALTERIA PT, HOT SPRINGS, AR 46077

Easting: 4429206.52

Description

Current Function: Dwelling

Condition: Good

Architectural Form:

Alterations:

Style: Queen Anne

Additions:

Secondary Resources: Garage

Historical Information

Historic Name:

Assoc. Individuals:

Historic Function: Domestic

Historic Theme:

HISTORIC RESOURCE INVENTORY FORM

Parcel ID: 06-08-18-000-088.000-018

Property Name:

Date of Construction: 1920

Street Name: 2040 S Co Rd 650 E

Whitestown, IN

SHAARD Structural Survey

SHAARD No.

SHAARD Name:

IHSSI Rating:

Significance Evaluation

NRHP Eligibility

Eligible	Level	Criterion

Individually:

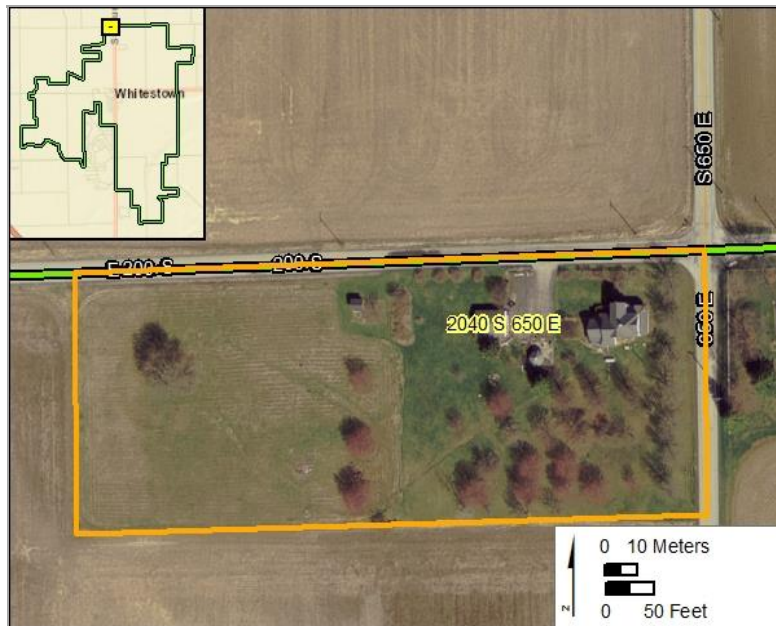
Contributing:

Contributes to:

Other Significance:

Additional Research Recommended: No

Aerial



Survey Data

Survey Date: July 23-25, 2018

Form Date: Dec 21, 2018

Preparer: Kendal Anderson, Gray and Pape, Inc.

Associated report:

HISTORIC RESOURCE INVENTORY FORM

Parcel ID: 06-08-18-000-050.000-018

Property Name:

Date of Construction: 1964

Street Name: 6685 E Co Rd 230 S

Whitestown, IN



Neighborhood: 12501

Acreage: 0.00

Ownership Type: 510

UTM Zone: 16 (NAD 83)

Owner Name: SIEGEL DANIEL W & JULIE

Northing: 556100.16

Owner Address: 6685 E 230 S, WHITESTOWN, IN 46077

Easting: 4428667.76

Description

Current Function: Dwelling

Condition: Good

Architectural Form: Ranch

Alterations:

Style:

Additions:

Secondary Resources:

Historical Information

Historic Name:

Assoc. Individuals:

Historic Function: Domestic

Historic Theme:

HISTORIC RESOURCE INVENTORY FORM

Parcel ID: 06-08-18-000-050.000-018

Property Name:

Date of Construction: 1964

Street Name: 6685 E Co Rd 230 S

Whitestown, IN

SHAARD Structural Survey

SHAARD No.

SHAARD Name:

IHSSI Rating:

Significance Evaluation

NRHP Eligibility

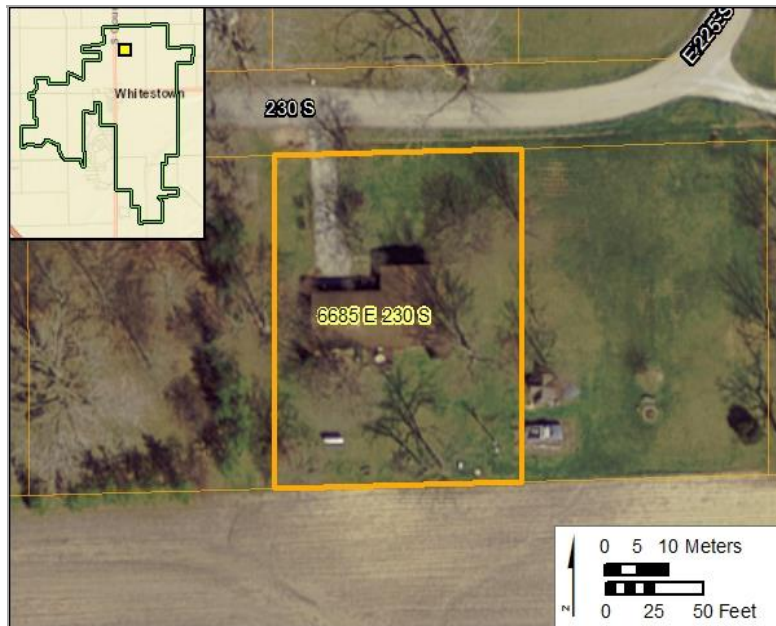
Eligible	Level	Criterion
Individually:		
Contributing:		

Contributes to: _____

Other Significance: _____

Additional Research Recommended: No

Aerial



Survey Data

Survey Date: July 23-25, 2018

Form Date: Dec 21, 2018

Preparer: Kendal Anderson, Gray and Pape, Inc.

Associated report:

HISTORIC RESOURCE INVENTORY FORM

Parcel ID: 06-08-18-000-057.000-018

Property Name:

Date of Construction: 1960

Street Name: 6658 E Co Rd 230 S

Whitestown, IN



Neighborhood: 12501

Acreage: 0.00

Ownership Type: 510

UTM Zone: 16 (NAD 83)

Owner Name: BENTLEY STANLEY ERIC & NICOLIT

Northing: 556060.89

Owner Address: 6658 EAST 230 SOUTH, WHITESTOWN, IN 46077

Easting: 4428726.96

Description

Current Function: Dwelling

Condition: Good

Architectural Form: Ranch

Alterations:

Style:

Additions:

Secondary Resources: Garage

Historical Information

Historic Name:

Assoc. Individuals:

Historic Function: Domestic

Historic Theme:

HISTORIC RESOURCE INVENTORY FORM

Parcel ID: 06-08-18-000-057.000-018

Property Name:

Date of Construction: 1960

Street Name: 6658 E Co Rd 230 S

Whitestown, IN

SHAARD Structural Survey

SHAARD No.

SHAARD Name:

IHSSI Rating:

Significance Evaluation

NRHP Eligibility

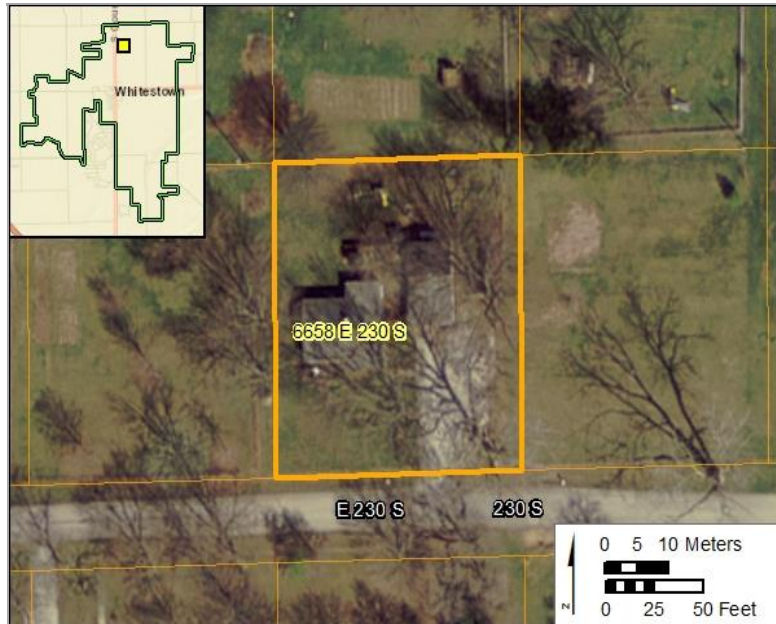
Eligible	Level	Criterion
Individually:		
Contributing:		

Contributes to: _____

Other Significance: _____

Additional Research Recommended: No

Aerial



Survey Data

Survey Date: July 23-25, 2018

Form Date: Dec 21, 2018

Preparer: Kendal Anderson, Gray and Pape, Inc.

Associated report:

HISTORIC RESOURCE INVENTORY FORM

Parcel ID: 06-08-18-000-053.000-018

Property Name:

Date of Construction: 1962

Street Name: 6625 E Co Rd 230 S

Whitestown, IN



Neighborhood: 12501

Acreage: 0.00

Ownership Type: 510

UTM Zone: 16 (NAD 83)

Owner Name: MOORE DOROTHY A

Northing: 555984.11

Owner Address: 6625 E 230 S, WHITESTOWN, IN 46077

Easting: 4428664.61

Description

Current Function: Dwelling

Condition: Good

Architectural Form:

Alterations:

Style:

Additions:

Secondary Resources: Garage

Historical Information

Historic Name:

Assoc. Individuals:

Historic Function: Domestic

Historic Theme:

HISTORIC RESOURCE INVENTORY FORM

Parcel ID: 06-08-18-000-053.000-018

Property Name:

Date of Construction: 1962

Street Name: 6625 E Co Rd 230 S

Whitestown, IN

SHAARD Structural Survey

SHAARD No.

SHAARD Name:

IHSSI Rating:

Significance Evaluation

NRHP Eligibility

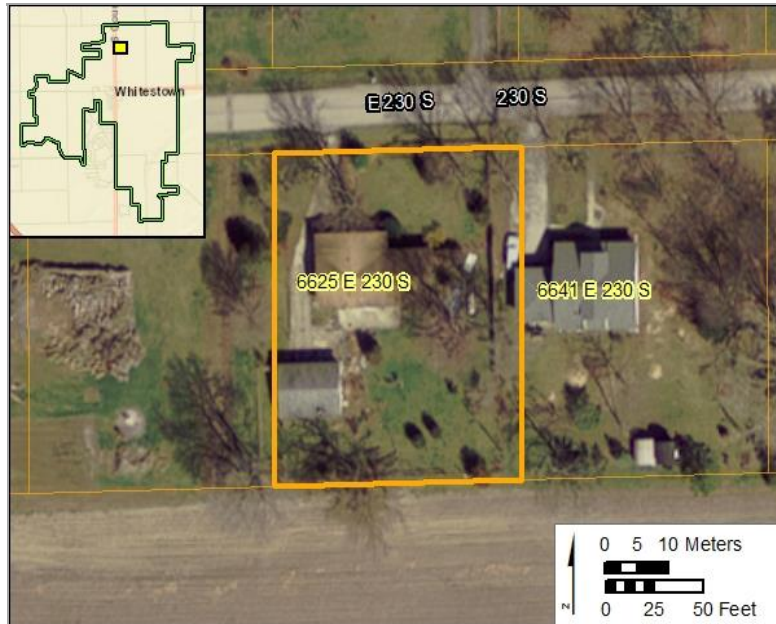
Eligible	Level	Criterion
Individually:		
Contributing:		

Contributes to: _____

Other Significance: _____

Additional Research Recommended: No

Aerial



Survey Data

Survey Date: July 23-25, 2018

Form Date: Dec 21, 2018

Preparer: Kendal Anderson, Gray and Pape, Inc.

Associated report:

HISTORIC RESOURCE INVENTORY FORM

Parcel ID: 06-08-18-000-059.000-018

Property Name:

Date of Construction: 1963

Street Name: 6628 E Co Rd 230 S

Whitestown, IN



Neighborhood: 12501

Acreage: 0.00

Ownership Type: 510

UTM Zone: 16 (NAD 83)

Owner Name: LUTES DOYLE R

Northing: 555983.53

Owner Address: 6628 E 230 S, WHITESTOWN, IN 46077

Easting: 4428724.90

Description

Current Function: Dwelling

Condition: Good

Architectural Form: Ranch

Alterations:

Style:

Additions:

Secondary Resources: Garage

Historical Information

Historic Name:

Assoc. Individuals:

Historic Function: Domestic

Historic Theme:

HISTORIC RESOURCE INVENTORY FORM

Parcel ID: 06-08-18-000-059.000-018

Property Name:

Date of Construction: 1963

Street Name: 6628 E Co Rd 230 S

Whitestown, IN

SHAARD Structural Survey

SHAARD No.

SHAARD Name:

IHSSI Rating:

Significance Evaluation

NRHP Eligibility

Eligible	Level	Criterion
Individually:		
Contributing:		

Contributes to: _____

Other Significance: _____

Additional Research Recommended: No

Aerial



Survey Data

Survey Date: July 23-25, 2018

Form Date: Dec 21, 2018

Preparer: Kendal Anderson, Gray and Pape, Inc.

Associated report:

HISTORIC RESOURCE INVENTORY FORM

Parcel ID: 06-08-18-000-073.000-018

Property Name:

Date of Construction: 1968

Street Name: 6760 E Co Rd 225 S

Whitestown, IN



Neighborhood: 12501

Acreage: 0.00

Ownership Type: 510

UTM Zone: 16 (NAD 83)

Owner Name: CUMMINS JIM & AME

Northing: 556196.40

Owner Address: 6760 EAST 225 SOUTH, WHITESTOWN, IN 46112

Easting: 4428799.71

Description

Current Function: Dwelling

Condition: Good

Architectural Form: Ranch

Alterations:

Style:

Additions:

Secondary Resources:

Historical Information

Historic Name:

Assoc. Individuals:

Historic Function: Domestic

Historic Theme:

HISTORIC RESOURCE INVENTORY FORM

Parcel ID: 06-08-18-000-073.000-018

Property Name:

Date of Construction: 1968

Street Name: 6760 E Co Rd 225 S

Whitestown, IN

SHAARD Structural Survey

SHAARD No.

SHAARD Name:

IHSSI Rating:

Significance Evaluation

NRHP Eligibility

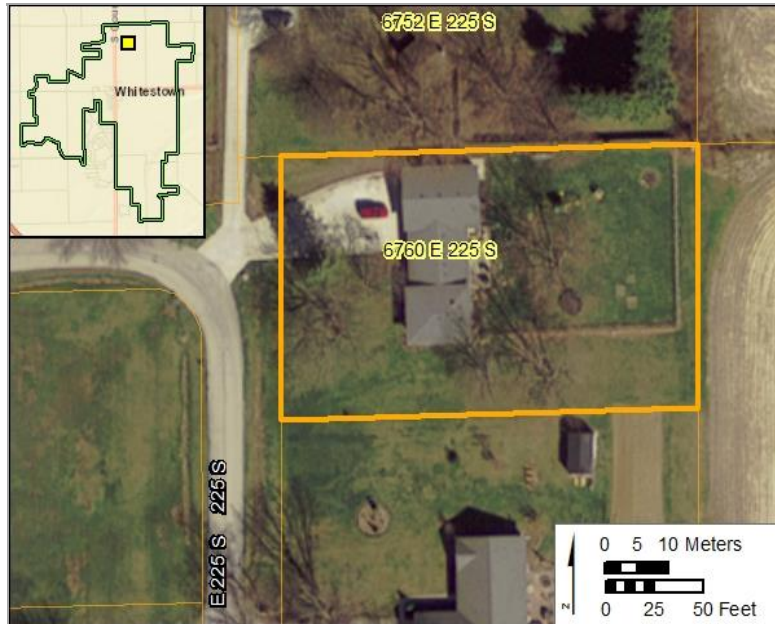
Eligible	Level	Criterion
Individually:		
Contributing:		

Contributes to: _____

Other Significance: _____

Additional Research Recommended: No

Aerial



Survey Data

Survey Date: July 23-25, 2018

Form Date: Dec 21, 2018

Preparer: Kendal Anderson, Gray and Pape, Inc.

Associated report:

HISTORIC RESOURCE INVENTORY FORM

Parcel ID: 06-08-18-000-084.000-018

Property Name:

Date of Construction: 1952

Street Name: 6752 E Co Rd 225 S

Whitestown, IN



Neighborhood: 12501

Acreage: 0.00

Ownership Type: 510

UTM Zone: 16 (NAD 83)

Owner Name: PARROTTE JOHN & SHARON

Northing: 556192.89

Owner Address: 6752 E 225 S, WHITESTOWN, IN 46075

Easting: 4428838.47

Description

Current Function: Dwelling

Condition: Good

Architectural Form:

Alterations:

Style:

Additions:

Secondary Resources:

Historical Information

Historic Name:

Assoc. Individuals:

Historic Function: Domestic

Historic Theme:

HISTORIC RESOURCE INVENTORY FORM

Parcel ID: 06-08-18-000-084.000-018

Property Name:

Date of Construction: 1952

Street Name: 6752 E Co Rd 225 S

Whitestown, IN

SHAARD Structural Survey

SHAARD No.

SHAARD Name:

IHSSI Rating:

Significance Evaluation

NRHP Eligibility

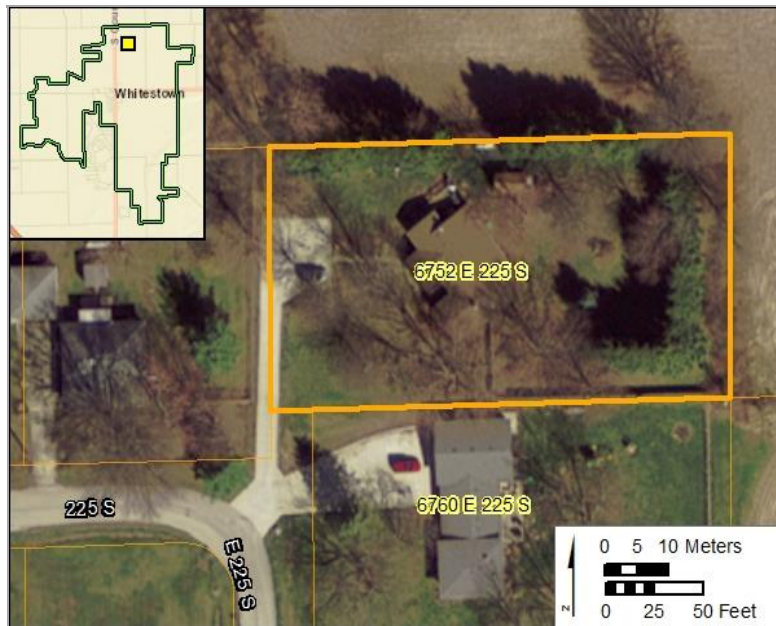
Eligible	Level	Criterion
Individually:		
Contributing:		

Contributes to:

Other Significance:

Additional Research Recommended: No

Aerial



Survey Data

Survey Date: July 23-25, 2018

Form Date: Dec 21, 2018

Preparer: Kendal Anderson, Gray and Pape, Inc.

Associated report:

HISTORIC RESOURCE INVENTORY FORM

Parcel ID: 06-08-18-000-077.000-018

Property Name:

Date of Construction: 1958

Street Name: 6672 E Co Rd 225 S

Whitestown, IN



Neighborhood:

Acreage: 0.00

Ownership Type: 510

UTM Zone: 16 (NAD 83)

Owner Name: REIFEL PATRICK B

Northing: 556060.09

Owner Address: 6672 E 225 S, WHITESTOWN, IN 46075

Easting: 4428831.49

Description

Current Function: Dwelling

Condition: Good

Architectural Form: Ranch

Alterations:

Style:

Additions:

Secondary Resources:

Historical Information

Historic Name:

Assoc. Individuals:

Historic Function: Domestic

Historic Theme:

HISTORIC RESOURCE INVENTORY FORM

Parcel ID: 06-08-18-000-077.000-018

Property Name:

Date of Construction: 1958

Street Name: 6672 E Co Rd 225 S

Whitestown, IN

SHAARD Structural Survey

SHAARD No.

SHAARD Name:

IHSSI Rating:

Significance Evaluation

NRHP Eligibility

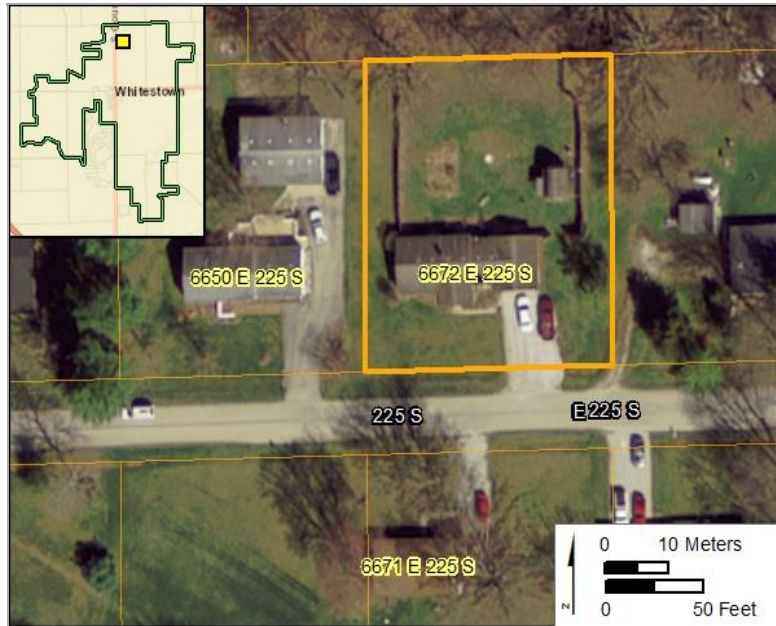
Eligible	Level	Criterion
Individually:		
Contributing:		

Contributes to:

Other Significance:

Additional Research Recommended: No

Aerial



Survey Data

Survey Date: July 23-25, 2018

Form Date: Dec 21, 2018

Preparer: Kendal Anderson, Gray and Pape, Inc.

Associated report:

HISTORIC RESOURCE INVENTORY FORM

Parcel ID: 06-08-18-000-066.000-018

Property Name:

Date of Construction: 1958

Street Name: 6677 E Co Rd 225 S

Whitestown, IN



Neighborhood: 12501

Acreage: 0.00

Ownership Type: 510

UTM Zone: 16 (NAD 83)

Owner Name: MADDOX SHAWN M

Northing: 556099.22

Owner Address: 6677 EAST 225 SOUTH, WHITESTOWN, IN 46077

Easting: 4428774.32

Description

Current Function: Dwelling

Condition: Good

Architectural Form: Ranch

Alterations:

Style:

Additions:

Secondary Resources:

Historical Information

Historic Name:

Assoc. Individuals:

Historic Function: Domestic

Historic Theme:

HISTORIC RESOURCE INVENTORY FORM

Parcel ID: 06-08-18-000-066.000-018

Property Name:

Date of Construction: 1958

Street Name: 6677 E Co Rd 225 S Whitestown, IN

SHAARD Structural Survey

SHAARD No.

SHAARD Name:

IHSSI Rating:

Significance Evaluation

NRHP Eligibility

Eligible	Level	Criterion

Individually:

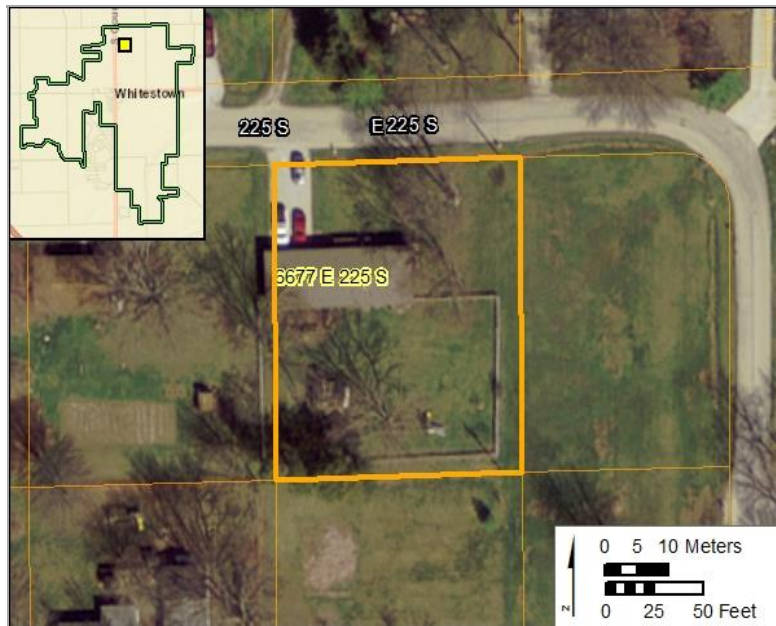
Contributing:

Contributes to: _____

Other Significance: _____

Additional Research Recommended: No

Aerial



Survey Data

Survey Date: July 23-25, 2018

Form Date: Dec 21, 2018

Preparer: Kendal Anderson, Gray and Pape, Inc.

Associated report:

HISTORIC RESOURCE INVENTORY FORM

Parcel ID: 06-08-18-000-079.000-018

Property Name:

Date of Construction: 1960

Street Name: 6596 E Co Rd 225 S

Whitestown, IN



Neighborhood: 12501

Acreage: 0.87

Ownership Type: 510

UTM Zone: 16 (NAD 83)

Owner Name: WORL LAWRENCE W & AMANDA DAWN

Northing: 555944.04

Owner Address: 6596 EAST 225 S, WHITESTOWN, IN 46077

Easting: 4428828.39

Description

Current Function: Dwelling

Condition: Good

Architectural Form: Ranch

Alterations:

Style:

Additions:

Secondary Resources: Garage

Historical Information

Historic Name:

Assoc. Individuals:

Historic Function: Domestic

Historic Theme:

HISTORIC RESOURCE INVENTORY FORM

Parcel ID: 06-08-18-000-079.000-018

Property Name:

Date of Construction: 1960

Street Name: 6596 E Co Rd 225 S

Whitestown, IN

SHAARD Structural Survey

SHAARD No.

SHAARD Name:

IHSSI Rating:

Significance Evaluation

NRHP Eligibility

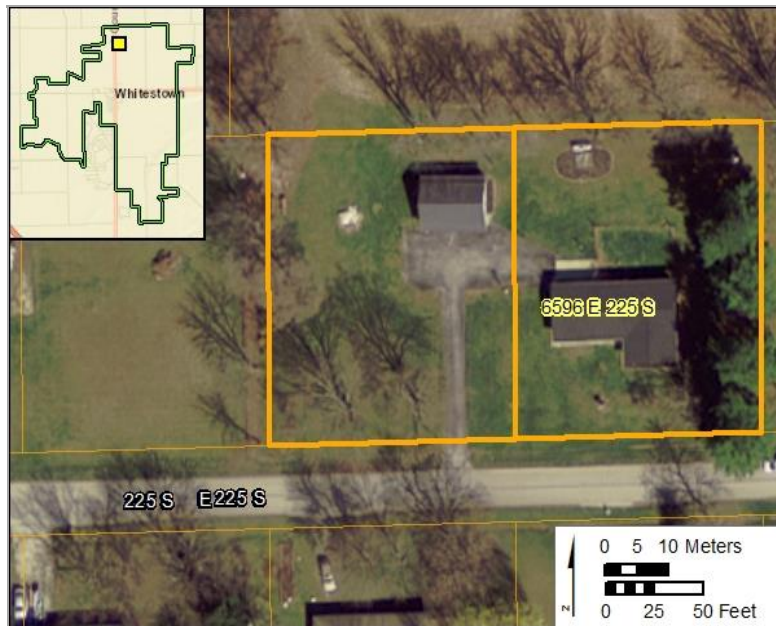
Eligible	Level	Criterion
Individually: Contributing:		

Contributes to: _____

Other Significance: _____

Additional Research Recommended: No

Aerial



Survey Data

Survey Date: July 23-25, 2018

Form Date: Dec 21, 2018

Preparer: Kendal Anderson, Gray and Pape, Inc.

Associated report:

HISTORIC RESOURCE INVENTORY FORM

Parcel ID: 06-08-18-000-082.000-018

Property Name:

Date of Construction: 1956

Street Name: 2263 S Co Rd 650 E

Whitestown, IN



Neighborhood: 12501

Acreage: 0.00

Ownership Type: 510

UTM Zone: 16 (NAD 83)

Owner Name: HINKLE LONNIE R SR & CAROLYN Y

Northing: 555860.89

Owner Address: 2263 S 650 E, WHITESTOWN, IN 46075

Easting: 4428826.17

Description

Current Function: Dwelling

Condition: Good

Architectural Form:

Alterations:

Style:

Additions:

Secondary Resources:

Historical Information

Historic Name:

Assoc. Individuals:

Historic Function: Domestic

Historic Theme:

HISTORIC RESOURCE INVENTORY FORM

Parcel ID: 06-08-18-000-082.000-018

Property Name:

Date of Construction: 1956

Street Name: 2263 S Co Rd 650 E

Whitestown, IN

SHAARD Structural Survey

SHAARD No.

SHAARD Name:

IHSSI Rating:

Significance Evaluation

NRHP Eligibility

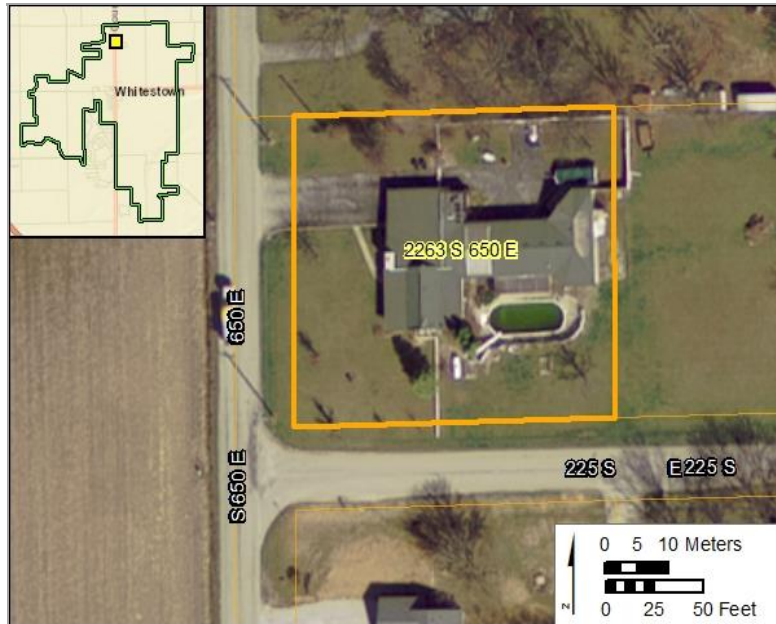
Eligible	Level	Criterion
Individually:		
Contributing:		

Contributes to:

Other Significance:

Additional Research Recommended: No

Aerial



Survey Data

Survey Date: July 23-25, 2018

Form Date: Dec 21, 2018

Preparer: Kendal Anderson, Gray and Pape, Inc.

Associated report:

HISTORIC RESOURCE INVENTORY FORM

Parcel ID: 06-08-18-000-064.000-018

Property Name:

Date of Construction: 1958

Street Name: 6567 E Co Rd 225 S

Whitestown, IN



Neighborhood: 12501

Acreage: 0.00

Ownership Type: 510

UTM Zone: 16 (NAD 83)

Owner Name: MCCORMACK KENNETH P & ELIZABET

Northing: 555905.85

Owner Address: 7778 N 50 W, LEBANON, IN 46077

Easting: 4428769.31

Description

Current Function: Dwelling

Condition: Good

Architectural Form: Ranch

Alterations:

Style:

Additions:

Secondary Resources:

Historical Information

Historic Name:

Assoc. Individuals:

Historic Function: Domestic

Historic Theme:

HISTORIC RESOURCE INVENTORY FORM

Parcel ID: 06-08-18-000-064.000-018

Property Name:

Date of Construction: 1958

Street Name: 6567 E Co Rd 225 S

Whitestown, IN

SHAARD Structural Survey

SHAARD No.

SHAARD Name:

IHSSI Rating:

Significance Evaluation

NRHP Eligibility

Eligible	Level	Criterion

Individually:

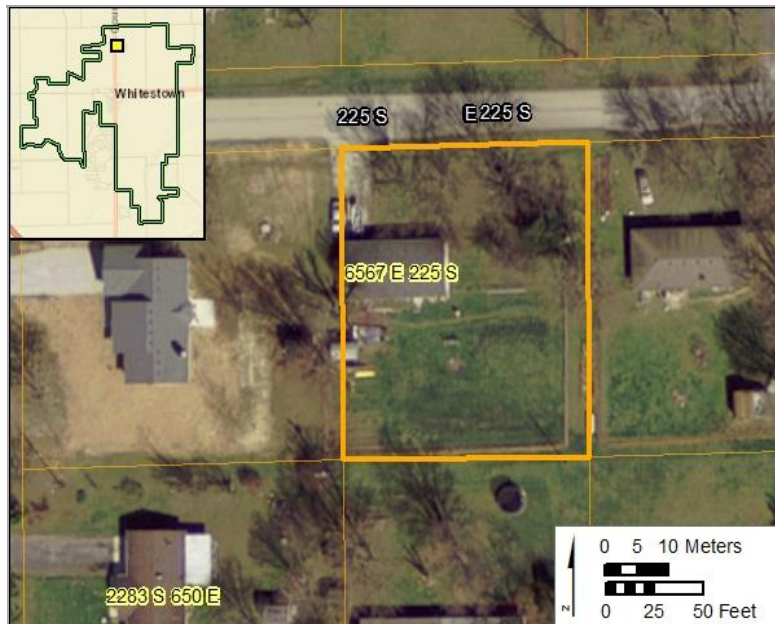
Contributing:

Contributes to: _____

Other Significance: _____

Additional Research Recommended: No

Aerial



Survey Data

Survey Date: July 23-25, 2018

Form Date: Dec 21, 2018

Preparer: Kendal Anderson, Gray and Pape, Inc.

Associated report:

HISTORIC RESOURCE INVENTORY FORM

Parcel ID: 06-08-18-000-070.000-018

Property Name:

Date of Construction: 1960

Street Name: 6589 E Co Rd 225 S

Whitestown, IN



Neighborhood: 12501

Acreage: 0.00

Ownership Type: 510

UTM Zone: 16 (NAD 83)

Owner Name: LAMB EILEEN E

Northing: 555944.49

Owner Address: 6589 E 225 S, WHITESTOWN, IN 46077

Easting: 4428770.19

Description

Current Function: Dwelling

Condition: Good

Architectural Form: Ranch

Alterations:

Style:

Additions:

Secondary Resources:

Historical Information

Historic Name:

Assoc. Individuals:

Historic Function: Domestic

Historic Theme:

HISTORIC RESOURCE INVENTORY FORM

Parcel ID: 06-08-18-000-070.000-018

Property Name:

Date of Construction: 1960

Street Name: 6589 E Co Rd 225 S

Whitestown, IN

SHAARD Structural Survey

SHAARD No.

SHAARD Name:

IHSSI Rating:

Significance Evaluation

NRHP Eligibility

Eligible	Level	Criterion
Individually:		
Contributing:		

Contributes to: _____

Other Significance: _____

Additional Research Recommended: No

Aerial



Survey Data

Survey Date: July 23-25, 2018

Form Date: Dec 21, 2018

Preparer: Kendal Anderson, Gray and Pape, Inc.

Associated report:

HISTORIC RESOURCE INVENTORY FORM

Parcel ID: 06-08-18-000-067.000-018

Property Name:

Date of Construction: 1958

Street Name: 6671 E Co Rd 225 S

Whitestown, IN



Neighborhood: 12501

Acreage: 0.00

Ownership Type: 510

UTM Zone: 16 (NAD 83)

Owner Name: CHELF RUSSELL E & BETTY

Northing: 556060.54

Owner Address: 6671 E 225 S, WHITESTOWN, IN 46075

Easting: 4428773.29

Description

Current Function: Dwelling

Condition: Good

Architectural Form:

Alterations:

Style:

Additions:

Secondary Resources:

Historical Information

Historic Name:

Assoc. Individuals:

Historic Function: Domestic

Historic Theme:

HISTORIC RESOURCE INVENTORY FORM

Parcel ID: 06-08-18-000-067.000-018

Property Name:

Date of Construction: 1958

Street Name: 6671 E Co Rd 225 S Whitestown, IN

SHAARD Structural Survey

SHAARD No.

SHAARD Name:

IHSSI Rating:

Significance Evaluation

NRHP Eligibility

Eligible	Level	Criterion
Individually:		
Contributing:		

Contributes to:

Other Significance:

Additional Research Recommended: No

Aerial



Survey Data

Survey Date: July 23-25, 2018

Form Date: Dec 21, 2018

Preparer: Kendal Anderson, Gray and Pape, Inc.

Associated report:

HISTORIC RESOURCE INVENTORY FORM

Parcel ID: 06-08-18-000-087.000-018

Property Name:

Date of Construction: 1963

Street Name: 2235 S Co Rd 650 E

Whitestown, IN



Neighborhood: 12500

Acreage: 1.20

Ownership Type: 511

UTM Zone: 16 (NAD 83)

Owner Name: MCQUAID DAVID P & JANICE L

Northing: 555872.31

Owner Address: 2235 S 650 E, WHITESTOWN, IN 46075-9634

Easting: 4428875.69

Description

Current Function: Dwelling

Condition: Good

Architectural Form:

Alterations:

Style:

Additions:

Secondary Resources:

Historical Information

Historic Name:

Assoc. Individuals:

Historic Function: Domestic

Historic Theme:

HISTORIC RESOURCE INVENTORY FORM

Parcel ID: 06-08-18-000-087.000-018

Property Name:

Date of Construction: 1963

Street Name: 2235 S Co Rd 650 E

Whitestown, IN

SHAARD Structural Survey

SHAARD No.

SHAARD Name:

IHSSI Rating:

Significance Evaluation

NRHP Eligibility

Eligible	Level	Criterion

Individually:

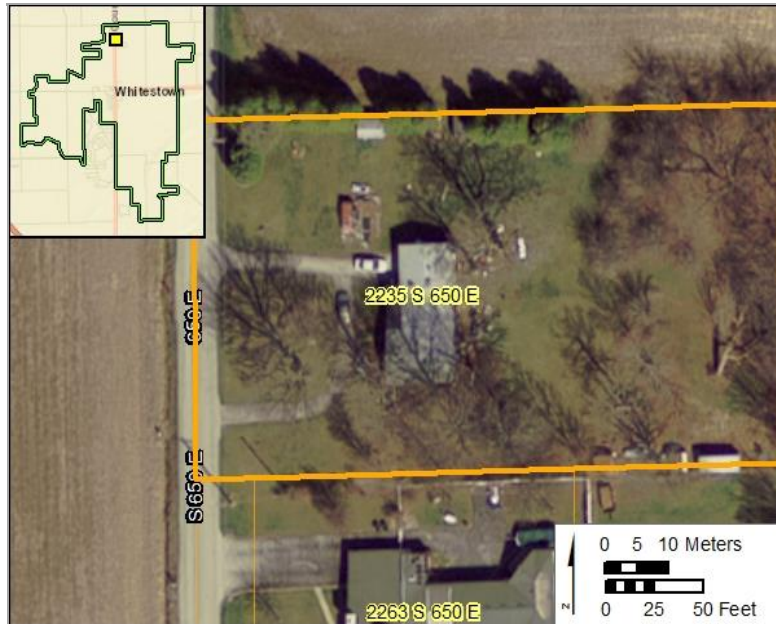
Contributing:

Contributes to: _____

Other Significance: _____

Additional Research Recommended: No

Aerial



Survey Data

Survey Date: July 23-25, 2018

Form Date: Dec 21, 2018

Preparer: Kendal Anderson, Gray and Pape, Inc.

Associated report:

HISTORIC RESOURCE INVENTORY FORM

Parcel ID: 06-08-18-000-043.000-018

Property Name:

Date of Construction: 1956

Street Name: 2443 S Co Rd 650 E

Whitestown, IN



Neighborhood: 12500

Acreage: 0.91

Ownership Type: 511

UTM Zone: 16 (NAD 83)

Owner Name: RADER MARVIS A & JUDITH E

Northing: 555859.66

Owner Address: 2443 S 650 E, WHITESTOWN, IN 46077

Easting: 4428536.58

Description

Current Function: Dwelling

Condition: Good

Architectural Form: Ranch

Alterations:

Style:

Additions:

Secondary Resources:

Historical Information

Historic Name:

Assoc. Individuals:

Historic Function: Domestic

Historic Theme:

HISTORIC RESOURCE INVENTORY FORM

Parcel ID: 06-08-18-000-043.000-018

Property Name:

Date of Construction: 1956

Street Name: 2443 S Co Rd 650 E

Whitestown, IN

SHAARD Structural Survey

SHAARD No.

SHAARD Name:

IHSSI Rating:

Significance Evaluation

NRHP Eligibility

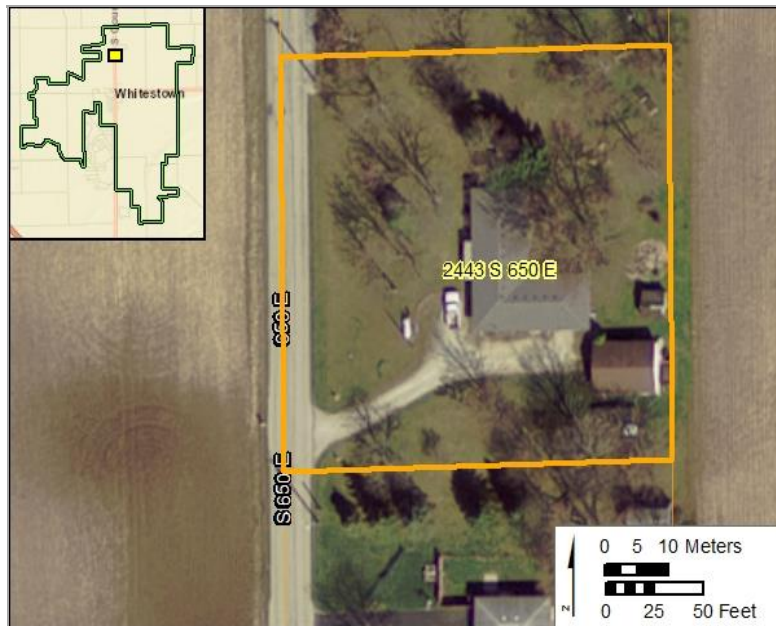
Eligible	Level	Criterion
Individually:		
Contributing:		

Contributes to: _____

Other Significance: _____

Additional Research Recommended: No

Aerial



Survey Data

Survey Date: July 23-25, 2018

Form Date: Dec 21, 2018

Preparer: Kendal Anderson, Gray and Pape, Inc.

Associated report:

HISTORIC RESOURCE INVENTORY FORM

Parcel ID: 06-08-18-000-041.000-018

Property Name:

Date of Construction: 1961

Street Name: 2475 S Co Rd 650 E

Whitestown, IN



Neighborhood: 12500

Acreage: 0.71

Ownership Type: 511

UTM Zone: 16 (NAD 83)

Owner Name: MICHAELS RICHARD & PAMELA J

Northing: 555860.22

Owner Address: 2475 S 650 E, WHITESTOWN, IN 46052

Easting: 4428482.50

Description

Current Function: Dwelling

Condition: Good

Architectural Form:

Alterations:

Style:

Additions:

Secondary Resources:

Historical Information

Historic Name:

Assoc. Individuals:

Historic Function: Domestic

Historic Theme:

HISTORIC RESOURCE INVENTORY FORM

Parcel ID: 06-08-18-000-041.000-018

Property Name:

Date of Construction: 1961

Street Name: 2475 S Co Rd 650 E

Whitestown, IN

SHAARD Structural Survey

SHAARD No.

SHAARD Name:

IHSSI Rating:

Significance Evaluation

NRHP Eligibility

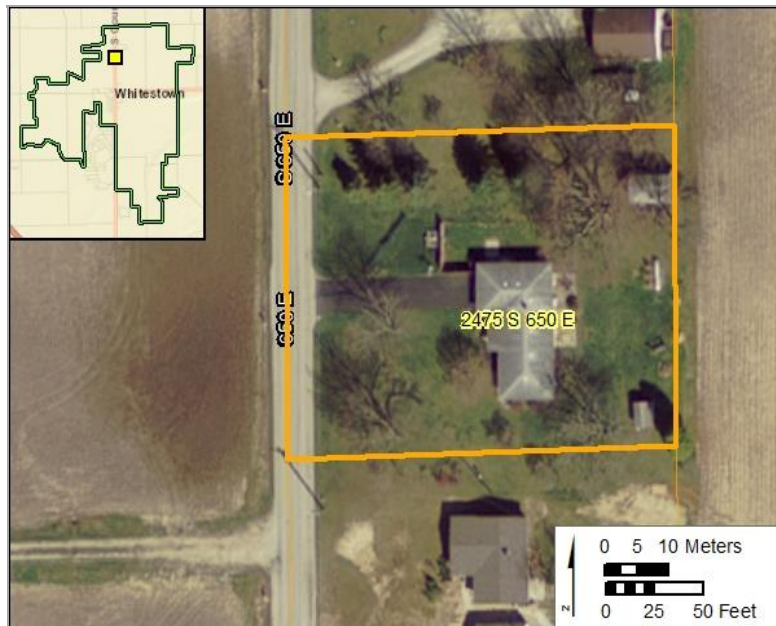
Eligible	Level	Criterion
Individually:		
Contributing:		

Contributes to: _____

Other Significance: _____

Additional Research Recommended: No

Aerial



Survey Data

Survey Date: July 23-25, 2018

Form Date: Dec 21, 2018

Preparer: Kendal Anderson, Gray and Pape, Inc.

Associated report:

HISTORIC RESOURCE INVENTORY FORM

Parcel ID: 06-08-18-000-039.000-018

Property Name:

Date of Construction: 1958

Street Name: 2507 S Co Rd 650 E

Whitestown, IN



Neighborhood: 12500

Acreage: 0.45

Ownership Type: 511

UTM Zone: 16 (NAD 83)

Owner Name: THOMPSON KEVIN

Northing: 555860.60

Owner Address: 2507 S 650 E, WHITESTOWN, IN 46052

Easting: 4428443.65

Description

Current Function: Dwelling

Condition: Good

Architectural Form: Ranch

Alterations:

Style:

Additions:

Secondary Resources: Garage

Historical Information

Historic Name:

Assoc. Individuals:

Historic Function: Domestic

Historic Theme:

HISTORIC RESOURCE INVENTORY FORM

Parcel ID: 06-08-18-000-039.000-018

Property Name:

Date of Construction: 1958

Street Name: 2507 S Co Rd 650 E

Whitestown, IN

SHAARD Structural Survey

SHAARD No.

SHAARD Name:

IHSSI Rating:

Significance Evaluation

NRHP Eligibility

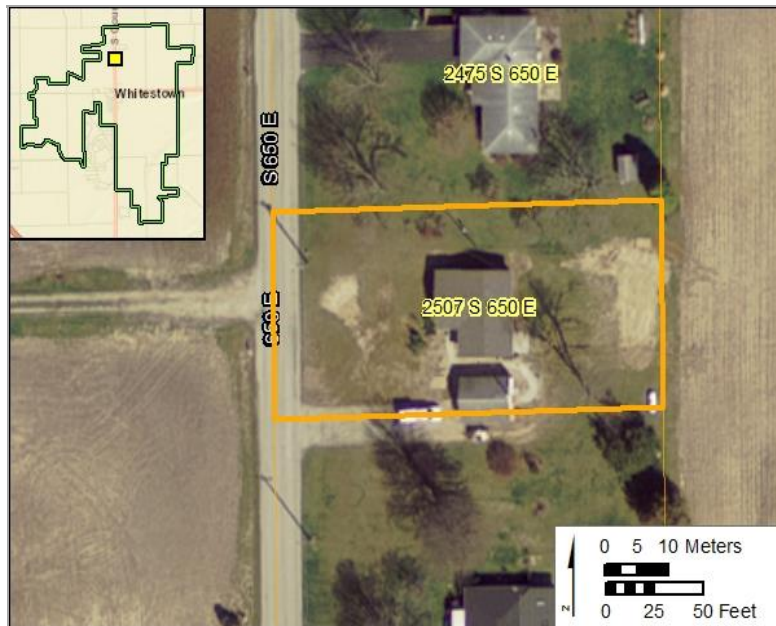
Eligible	Level	Criterion
Individually:		
Contributing:		

Contributes to:

Other Significance:

Additional Research Recommended: No

Aerial



Survey Data

Survey Date: July 23-25, 2018

Form Date: Dec 21, 2018

Preparer: Kendal Anderson, Gray and Pape, Inc.

Associated report:

HISTORIC RESOURCE INVENTORY FORM

Parcel ID: 06-08-18-000-034.000-018

Property Name:

Date of Construction: 1876

Street Name: 2587 S Co Rd 650 E

Whitestown, IN



Neighborhood: 12500

Acreage: 2.98

Ownership Type: 511

UTM Zone: 16 (NAD 83)

Owner Name: HOWENSTINE THOMAS G & PATRICIA

Northing: 555947.71

Owner Address: 2587 S 650 E, WHITESTOWN, IN 46077

Easting: 4428308.48

Description

Current Function: Dwelling

Condition: Good

Architectural Form:

Alterations:

Style:

Additions:

Secondary Resources: Outbuildings

Historical Information

Historic Name:

Assoc. Individuals:

Historic Function: Domestic

Historic Theme:

HISTORIC RESOURCE INVENTORY FORM

Parcel ID: 06-08-18-000-034.000-018

Property Name:

Date of Construction: 1876

Street Name: 2587 S Co Rd 650 E

Whitestown, IN

SHAARD Structural Survey

SHAARD No.

SHAARD Name:

IHSSI Rating:

Significance Evaluation

NRHP Eligibility

Eligible	Level	Criterion

Individually:

Contributing:

Contributes to: _____

Other Significance: _____

Additional Research Recommended: No

Aerial



Survey Data

Survey Date: July 23-25, 2018

Form Date: Dec 21, 2018

Preparer: Kendal Anderson, Gray and Pape, Inc.

Associated report:

HISTORIC RESOURCE INVENTORY FORM

Parcel ID: 06-08-18-000-033.000-018

Property Name:

Date of Construction: 1965

Street Name: 2619 S Co Rd 650 E

Whitestown, IN



Neighborhood: 12500

Acreage: 0.51

Ownership Type: 511

UTM Zone: 16 (NAD 83)

Owner Name: BALDWIN JAMES D & NICOLE K

Northing: 555860.30

Owner Address: 2619 S 650 E, WHITESTOWN, IN 46052

Easting: 4428260.90

Description

Current Function: Dwelling

Condition: Good

Architectural Form:

Alterations:

Style:

Additions:

Secondary Resources:

Historical Information

Historic Name:

Assoc. Individuals:

Historic Function: Domestic

Historic Theme:

HISTORIC RESOURCE INVENTORY FORM

Parcel ID: 06-08-18-000-033.000-018

Property Name:

Date of Construction: 1965

Street Name: 2619 S Co Rd 650 E

Whitestown, IN

SHAARD Structural Survey

SHAARD No.

SHAARD Name:

IHSSI Rating:

Significance Evaluation

NRHP Eligibility

Eligible	Level	Criterion
Individually:		
Contributing:		

Contributes to:

Other Significance:

Additional Research Recommended: No

Aerial



Survey Data

Survey Date: July 23-25, 2018

Form Date: Dec 21, 2018

Preparer: Kendal Anderson, Gray and Pape, Inc.

Associated report:

HISTORIC RESOURCE INVENTORY FORM

Parcel ID: 06-08-18-000-031.000-018

Property Name:

Date of Construction: 1965

Street Name: 2641 S Co Rd 650 E

Whitestown, IN



Neighborhood: 12500

Acreage: 0.51

Ownership Type: 511

UTM Zone: 16 (NAD 83)

Owner Name: COBANE MARK N & NORMAN L

Northing: 555860.78

Owner Address: 2641 SOUTH 650 EAST, WHITESTOWN, IN 46077

Easting: 4428222.96

Description

Current Function: Dwelling

Condition: Good

Architectural Form: Ranch

Alterations:

Style:

Additions:

Secondary Resources:

Historical Information

Historic Name:

Assoc. Individuals:

Historic Function: Domestic

Historic Theme:

HISTORIC RESOURCE INVENTORY FORM

Parcel ID: 06-08-18-000-031.000-018

Property Name:

Date of Construction: 1965

Street Name: 2641 S Co Rd 650 E

Whitestown, IN

SHAARD Structural Survey

SHAARD No.

SHAARD Name:

IHSSI Rating:

Significance Evaluation

NRHP Eligibility

Eligible	Level	Criterion

Individually:

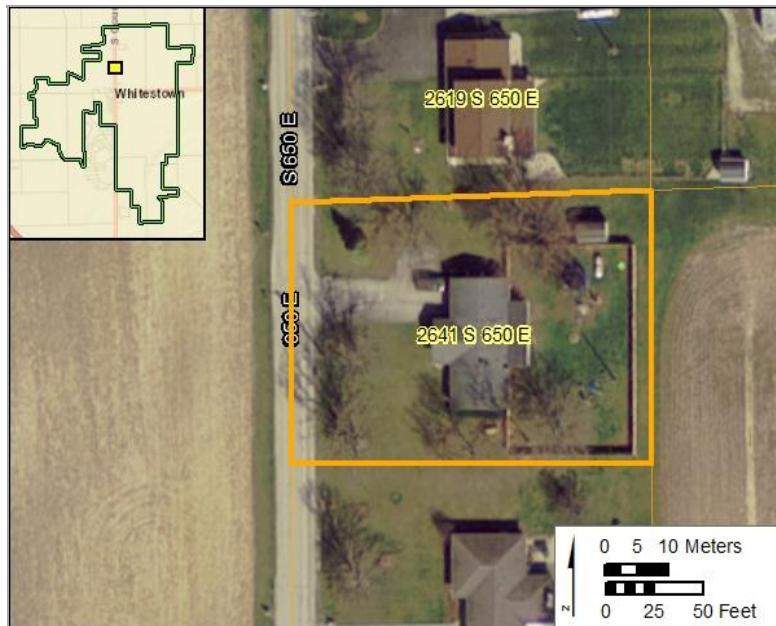
Contributing:

Contributes to:

Other Significance:

Additional Research Recommended: No

Aerial



Survey Data

Survey Date: July 23-25, 2018

Form Date: Dec 21, 2018

Preparer: Kendal Anderson, Gray and Pape, Inc.

Associated report:

HISTORIC RESOURCE INVENTORY FORM

Parcel ID: 06-08-18-000-027.000-018

Property Name:

Date of Construction: 1968

Street Name: 2685 S Co Rd 650 E

Whitestown, IN



Neighborhood: 12500

Acreage: 8.73

Ownership Type: 511

UTM Zone: 16 (NAD 83)

Owner Name: SMITH E BRENT & TRICIA

Northing: 555646.14

Owner Address: PO BOX 68663, INDIANAPOLIS, IN 46268

Easting: 4428084.47

Description

Current Function:

Condition:

Architectural Form:

Alterations:

Style:

Additions:

Secondary Resources:

Historical Information

Historic Name:

Assoc. Individuals:

Historic Function:

Historic Theme:

HISTORIC RESOURCE INVENTORY FORM

Parcel ID: 06-08-18-000-027.000-018

Property Name:

Date of Construction: 1968

Street Name: 2685 S Co Rd 650 E

Whitestown, IN

SHAARD Structural Survey

SHAARD No.

SHAARD Name:

IHSSI Rating:

Significance Evaluation

NRHP Eligibility

Eligible	Level	Criterion

Individually:

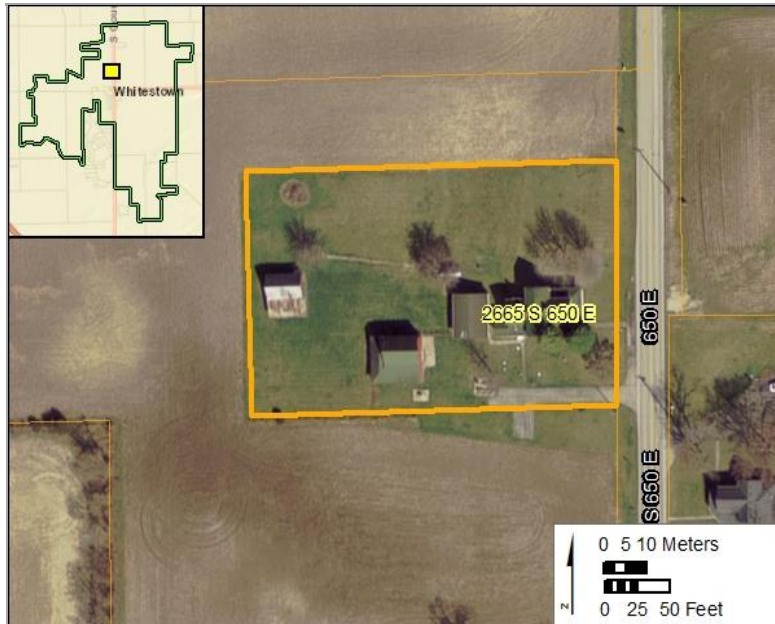
Contributing:

Contributes to: _____

Other Significance: _____

Additional Research Recommended:

Aerial



Survey Data

Survey Date: July 23-25, 2018

Form Date: Dec 21, 2018

Preparer: Kendal Anderson, Gray and Pape, Inc.

Associated report:

HISTORIC RESOURCE INVENTORY FORM

Parcel ID: 06-08-18-000-027.000-018

Property Name:

Date of Construction: 1901

Street Name: 2665 S Co Rd 650 E

Whitestown, IN



Neighborhood: 12500

Acreage: 8.73

Ownership Type: 511

UTM Zone: 16 (NAD 83)

Owner Name: SMITH E BRENT & TRICIA

Northing: 555646.14

Owner Address: PO BOX 68663, INDIANAPOLIS, IN 46268

Easting: 4428084.47

Description

Current Function: Dwelling

Condition: Good

Architectural Form:

Alterations:

Style: Queen Anne

Additions:

Secondary Resources: Agricultural Outbuildings

Historical Information

Historic Name:

Assoc. Individuals:

Historic Function: Agricultural

Historic Theme:

HISTORIC RESOURCE INVENTORY FORM

Parcel ID: 06-08-18-000-027.000-018

Property Name:

Date of Construction: 1901

Street Name: 2665 S Co Rd 650 E Whitestown, IN

SHAARD Structural Survey

SHAARD No.

SHAARD Name:

IHSSI Rating:

Significance Evaluation

NRHP Eligibility

Eligible	Level	Criterion
Individually:		
Contributing:		

Contributes to:

Other Significance:

Additional Research Recommended: Yes

Aerial



Survey Data

Survey Date: July 23-25, 2018

Form Date: Dec 21, 2018

Preparer: Kendal Anderson, Gray and Pape, Inc.

Associated report:

HISTORIC RESOURCE INVENTORY FORM

Parcel ID: 06-08-18-000-001.155-019

Property Name:

Date of Construction: 1900, ca.

Street Name: 311 N Main St

Whitestown, IN



Neighborhood: 18500

Acreage: 0.52

Ownership Type: 511

UTM Zone: 16 (NAD 83)

Owner Name: TUCKER JEREMIAH & CARRA E

Northing: 555860.03

Owner Address: 311 N MAIN ST, WHITESTOWN, IN 46075-9583

Easting: 4428071.19

Description

Current Function: Dwelling

Condition: Fair

Architectural Form:

Alterations:

Style:

Additions:

Secondary Resources: Garage

Historical Information

Historic Name:

Assoc. Individuals:

Historic Function: Domestic

Historic Theme:

HISTORIC RESOURCE INVENTORY FORM

Parcel ID: 06-08-18-000-001.155-019

Property Name:

Date of Construction: 1900, ca.

Street Name: 311 N Main St

Whitestown, IN

SHAARD Structural Survey

SHAARD No.

SHAARD Name:

IHSSI Rating:

Significance Evaluation

NRHP Eligibility

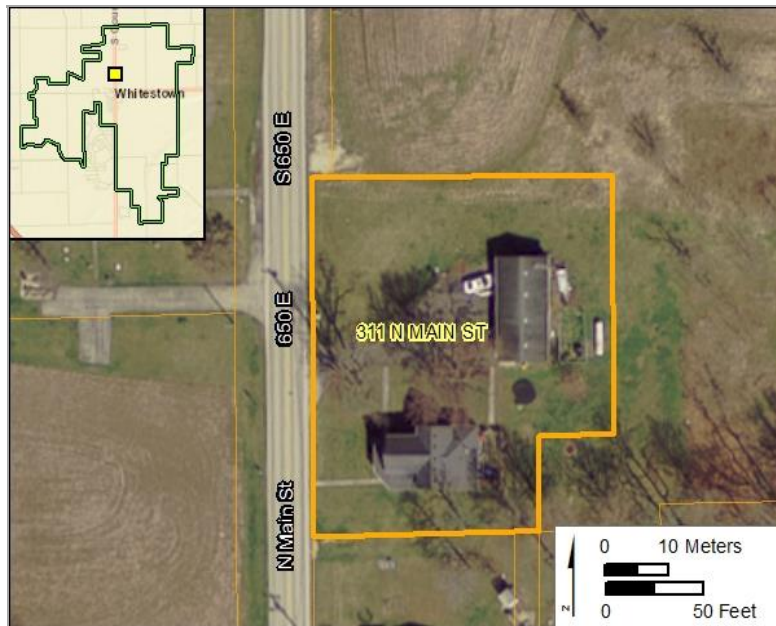
Eligible	Level	Criterion
Individually:		
Contributing:		

Contributes to: _____

Other Significance: _____

Additional Research Recommended: No

Aerial



Survey Data

Survey Date: July 23-25, 2018

Form Date: Dec 21, 2018

Preparer: Kendal Anderson, Gray and Pape, Inc.

Associated report:

HISTORIC RESOURCE INVENTORY FORM

Parcel ID: 06-08-18-000-001.106-019

Property Name:

Date of Construction: 1960

Street Name: 307 N Main St

Whitestown, IN



Neighborhood: 18500

Acreage: 0.33

Ownership Type: 510

UTM Zone: 16 (NAD 83)

Owner Name: ZAWADZKI BRIAN M & AUTUMN M

Northing: 555853.81

Owner Address: 307 N MAIN ST, WHITESTOWN, IN 46077

Easting: 4428025.22

Description

Current Function: Dwelling

Condition: Fair

Architectural Form:

Alterations:

Style:

Additions:

Secondary Resources: Barn

Historical Information

Historic Name:

Assoc. Individuals:

Historic Function: Domestic

Historic Theme:

HISTORIC RESOURCE INVENTORY FORM

Parcel ID: 06-08-18-000-001.106-019

Property Name:

Date of Construction: 1960

Street Name: 307 N Main St

Whitestown, IN

SHAARD Structural Survey

SHAARD No.

SHAARD Name:

IHSSI Rating:

Significance Evaluation

NRHP Eligibility

Eligible	Level	Criterion

Individually:

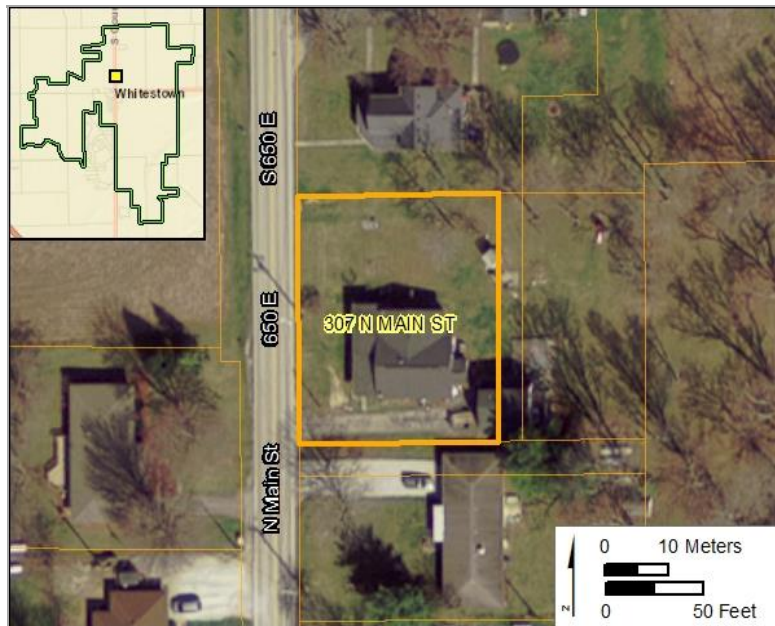
Contributing:

Contributes to: _____

Other Significance: _____

Additional Research Recommended: No

Aerial



Survey Data

Survey Date: July 23-25, 2018

Form Date: Dec 21, 2018

Preparer: Kendal Anderson, Gray and Pape, Inc.

Associated report:

HISTORIC RESOURCE INVENTORY FORM

Parcel ID: 06-08-18-000-001.103-019

Property Name:

Date of Construction: 1955

Street Name: 303 N Main St

Whitestown, IN



Neighborhood: 18500

Acreage: 0.38

Ownership Type: 511

UTM Zone: 16 (NAD 83)

Owner Name: CULLEY BETTY ANN

Northing: 555865.84

Owner Address: 303 N MAIN ST, WHITESTOWN, IN 46071

Easting: 4428004.67

Description

Current Function: Dwelling

Condition: Good

Architectural Form: Ranch

Alterations:

Style:

Additions:

Secondary Resources:

Historical Information

Historic Name:

Assoc. Individuals:

Historic Function: Domestic

Historic Theme:

HISTORIC RESOURCE INVENTORY FORM

Parcel ID: 06-08-18-000-001.103-019

Property Name:

Date of Construction: 1955

Street Name: 303 N Main St

Whitestown, IN

SHAARD Structural Survey

SHAARD No.

SHAARD Name:

IHSSI Rating:

Significance Evaluation

NRHP Eligibility

Eligible	Level	Criterion

Individually:

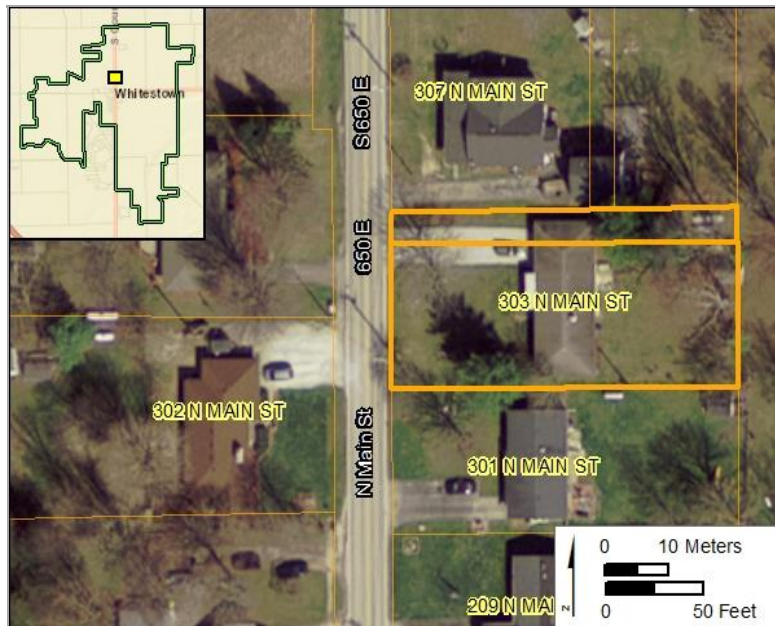
Contributing:

Contributes to:

Other Significance:

Additional Research Recommended: No

Aerial



Survey Data

Survey Date: July 23-25, 2018

Form Date: Dec 21, 2018

Preparer: Kendal Anderson, Gray and Pape, Inc.

Associated report:

HISTORIC RESOURCE INVENTORY FORM

Parcel ID: 06-08-18-000-001.100-019

Property Name:

Date of Construction: 1963

Street Name: 209 N Main St

Whitestown, IN



Neighborhood: 18500

Acreage: 0.31

Ownership Type: 511

UTM Zone: 16 (NAD 83)

Owner Name: MCQUEEN MICHAEL E & SUSAN B

Northing: 555865.73

Owner Address: 209 N MAIN ST, WHITESTOWN, IN 46075

Easting: 4427948.91

Description

Current Function: Dwelling

Condition: Good

Architectural Form:

Alterations: Yes

Style:

Additions: No

Secondary Resources:

Historical Information

Historic Name:

Assoc. Individuals:

Historic Function: Domestic

Historic Theme:

HISTORIC RESOURCE INVENTORY FORM

Parcel ID: 06-08-18-000-001.100-019

Property Name:

Date of Construction: 1963

Street Name: 209 N Main St

Whitestown, IN

SHAARD Structural Survey

SHAARD No.

SHAARD Name:

IHSSI Rating:

Significance Evaluation

NRHP Eligibility

Eligible	Level	Criterion

Individually:

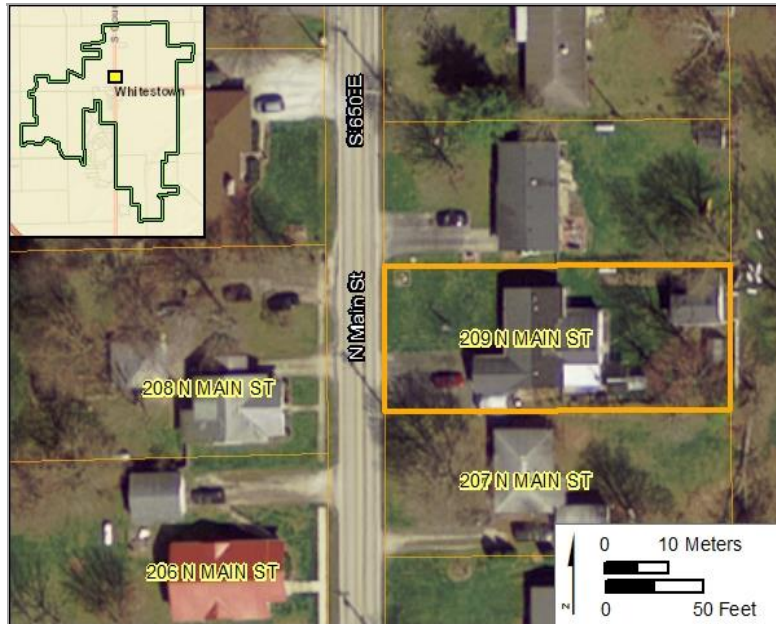
Contributing:

Contributes to: _____

Other Significance: _____

Additional Research Recommended: No

Aerial



Survey Data

Survey Date: July 23-25, 2018

Form Date: Dec 21, 2018

Preparer: Kendal Anderson, Gray and Pape, Inc.

Associated report:

HISTORIC RESOURCE INVENTORY FORM

Parcel ID: 06-08-18-000-001.098-019

Property Name:

Date of Construction: 1954

Street Name: 207 N Main St

Whitestown, IN



Neighborhood: 18500

Acreage: 0.31

Ownership Type: 511

UTM Zone: 16 (NAD 83)

Owner Name: HANDSCHY DAVID E

Northing: 555865.85

Owner Address: 207 N MAIN ST, WHITESTOWN, IN 46077

Easting: 4427927.58

Description

Current Function: Dwelling

Condition:

Architectural Form:

Alterations:

Style:

Additions:

Secondary Resources:

Historical Information

Historic Name:

Assoc. Individuals:

Historic Function: Domestic

Historic Theme:

HISTORIC RESOURCE INVENTORY FORM

Parcel ID: 06-08-18-000-001.098-019

Property Name:

Date of Construction: 1954

Street Name: 207 N Main St

Whitestown, IN

SHAARD Structural Survey

SHAARD No.

SHAARD Name:

IHSSI Rating:

Significance Evaluation

NRHP Eligibility

Eligible	Level	Criterion

Individually:

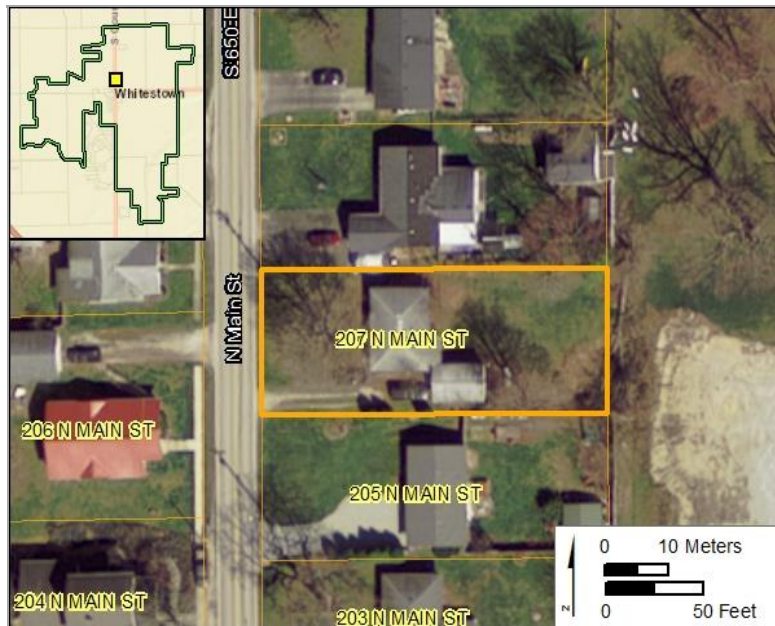
Contributing:

Contributes to: _____

Other Significance: _____

Additional Research Recommended:

Aerial



Survey Data

Survey Date: July 23-25, 2018

Form Date: Dec 21, 2018

Preparer: Kendal Anderson, Gray and Pape, Inc.

Associated report:

HISTORIC RESOURCE INVENTORY FORM

Parcel ID: 06-08-18-000-001.096-019

Property Name:

Date of Construction: 1953

Street Name: 205 N Main St

Whitestown, IN



Neighborhood: 18504

Acreage: 0.00

Ownership Type: 510

UTM Zone: 16 (NAD 83)

Owner Name: HUNTER PAUL G & DAWN M

Northing: 555865.98

Owner Address: 205 N MAIN ST, ZIONSVILLE, IN 46075

Easting: 4427906.25

Description

Current Function: Dwelling

Condition: Good

Architectural Form: Ranch

Alterations:

Style:

Additions: No

Secondary Resources:

Historical Information

Historic Name:

Assoc. Individuals:

Historic Function: Domestic

Historic Theme:

HISTORIC RESOURCE INVENTORY FORM

Parcel ID: 06-08-18-000-001.096-019

Property Name:

Date of Construction: 1953

Street Name: 205 N Main St

Whitestown, IN

SHAARD Structural Survey

SHAARD No.

SHAARD Name:

IHSSI Rating:

Significance Evaluation

NRHP Eligibility

Eligible	Level	Criterion

Individually:

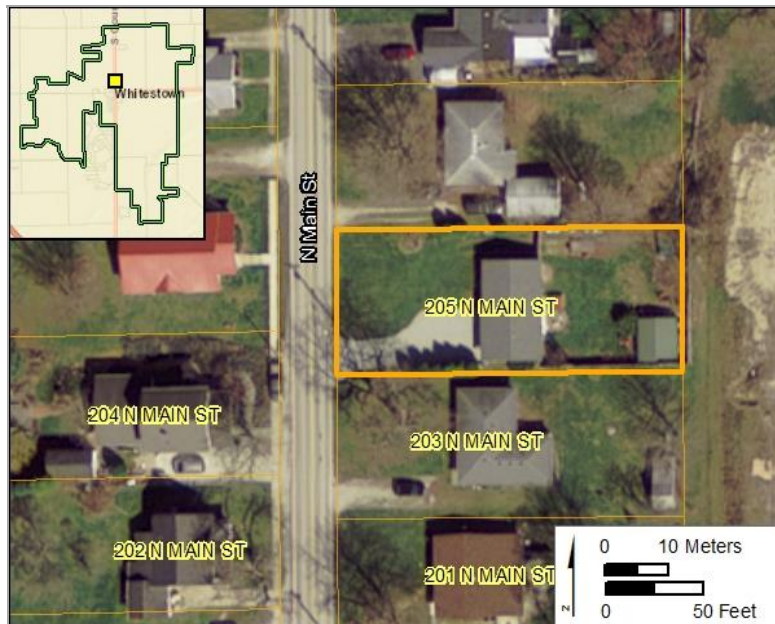
Contributing:

Contributes to: _____

Other Significance: _____

Additional Research Recommended: No

Aerial



Survey Data

Survey Date: July 23-25, 2018

Form Date: Dec 21, 2018

Preparer: Kendal Anderson, Gray and Pape, Inc.

Associated report:

HISTORIC RESOURCE INVENTORY FORM

Parcel ID: 06-08-18-000-001.093-019

Property Name:

Date of Construction: 1953

Street Name: 201 N Main St

Whitestown, IN



Neighborhood: 18500

Acreage: 0.31

Ownership Type: 511

UTM Zone: 16 (NAD 83)

Owner Name: 500 SYCAMORE LLC

Northing: 555865.72

Owner Address: 10106 WILDWOOD DRIVE, ZIONSVILLE, IN 46052

Easting: 4427864.21

Description

Current Function: Dwelling

Condition: Good

Architectural Form: Ranch

Alterations: No

Style:

Additions: No

Secondary Resources:

Historical Information

Historic Name:

Assoc. Individuals:

Historic Function: Domestic

Historic Theme:

HISTORIC RESOURCE INVENTORY FORM

Parcel ID: 06-08-18-000-001.093-019

Property Name:

Date of Construction: 1953

Street Name: 201 N Main St

Whitestown, IN

SHAARD Structural Survey

SHAARD No.

SHAARD Name:

IHSSI Rating:

Significance Evaluation

NRHP Eligibility

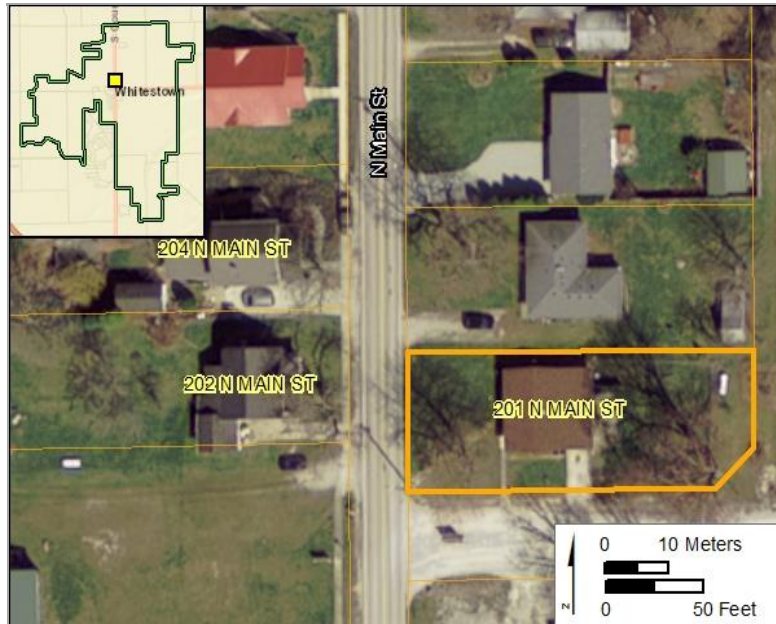
Eligible	Level	Criterion
Individually:		
Contributing:		

Contributes to: _____

Other Significance: _____

Additional Research Recommended: No

Aerial



Survey Data

Survey Date: July 23-25, 2018

Form Date: Dec 21, 2018

Preparer: Kendal Anderson, Gray and Pape, Inc.

Associated report:

HISTORIC RESOURCE INVENTORY FORM

Parcel ID: 06-08-18-000-001.005-018

Property Name:

Date of Construction: 1910

Street Name: 202 N Main St

Whitestown, IN



Neighborhood: 18500

Acreage: 0.32

Ownership Type: 511

UTM Zone: 16 (NAD 83)

Owner Name: JABANS LLC

Northing: 555739.93

Owner Address: 2905 S 1200 E, ZIONSVILLE, IN 46075

Easting: 4427869.12

Description

Current Function: Dwelling

Condition: Good

Architectural Form: Square

Alterations: Yes

Style:

Additions: Yes

Secondary Resources:

Historical Information

Historic Name:

Assoc. Individuals:

Historic Function: Domestic

Historic Theme:

HISTORIC RESOURCE INVENTORY FORM

Parcel ID: 06-08-18-000-001.005-018

Property Name:

Date of Construction: 1910

Street Name: 202 N Main St

Whitestown, IN

SHAARD Structural Survey

SHAARD No.

SHAARD Name:

IHSSI Rating:

Significance Evaluation

NRHP Eligibility

Eligible	Level	Criterion

Individually:

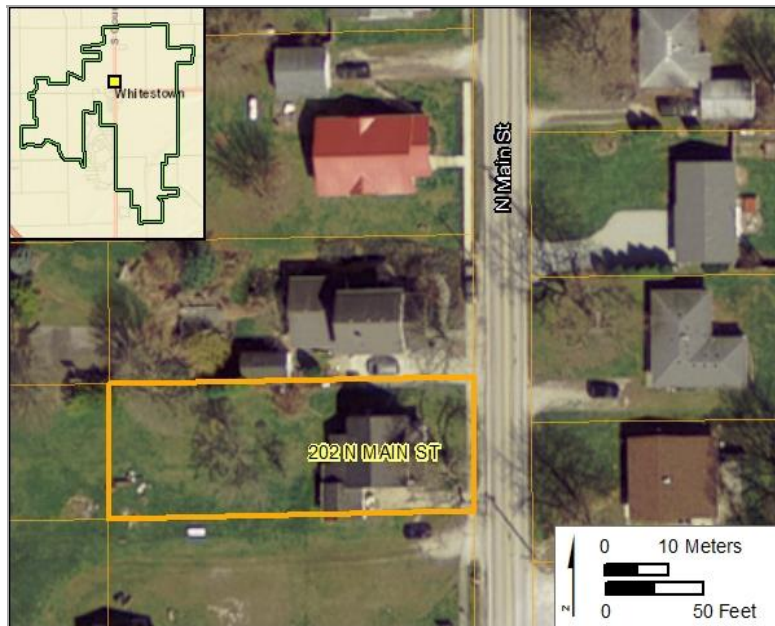
Contributing:

Contributes to: _____

Other Significance: _____

Additional Research Recommended: No

Aerial



Survey Data

Survey Date: July 23-25, 2018

Form Date: Dec 21, 2018

Preparer: Kendal Anderson, Gray and Pape, Inc.

Associated report:

HISTORIC RESOURCE INVENTORY FORM

Parcel ID: 06-08-18-000-001.092-019

Property Name:

Date of Construction: 1918

Street Name: 204 N Main St

Whitestown, IN



Neighborhood: 18500

Acreage: 0.32

Ownership Type: 511

UTM Zone: 16 (NAD 83)

Owner Name: TURLEY RICK V & KAREN J

Northing: 555857.52

Owner Address: 204 N MAIN ST, WHITESTOWN, IN 46075-9426

Easting: 4427822.42

Description

Current Function: Dwelling

Condition: Good

Architectural Form:

Alterations: Yes

Style: Craftsmen

Additions: Yes

Secondary Resources: Garage

Historical Information

Historic Name:

Assoc. Individuals:

Historic Function: Domestic

Historic Theme:

HISTORIC RESOURCE INVENTORY FORM

Parcel ID: 06-08-18-000-001.092-019

Property Name:

Date of Construction: 1918

Street Name: 204 N Main St

Whitestown, IN

SHAARD Structural Survey

SHAARD No.

SHAARD Name:

IHSSI Rating:

Significance Evaluation

NRHP Eligibility

Eligible	Level	Criterion

Individually:

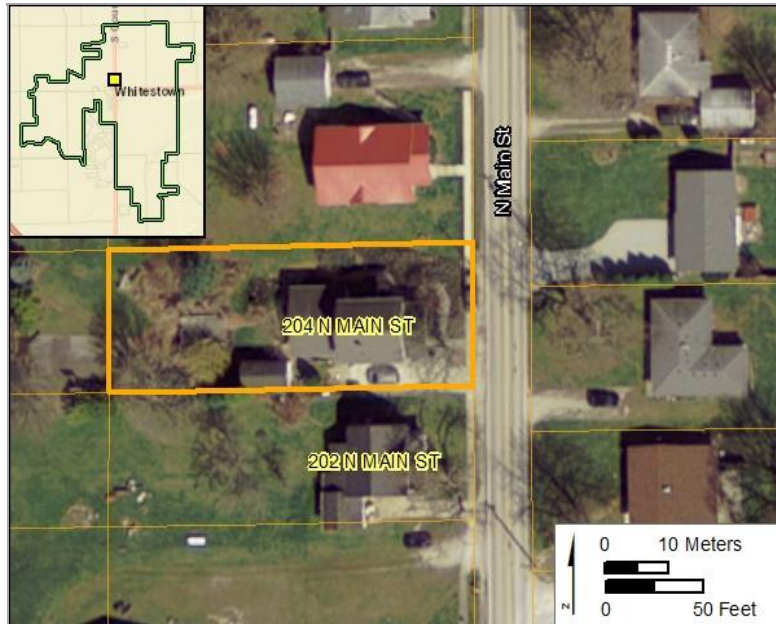
Contributing:

Contributes to: _____

Other Significance: _____

Additional Research Recommended: No

Aerial



Survey Data

Survey Date: July 23-25, 2018

Form Date: Dec 21, 2018

Preparer: Kendal Anderson, Gray and Pape, Inc.

Associated report:

HISTORIC RESOURCE INVENTORY FORM

Parcel ID: 06-08-18-000-014.000-019

Property Name:

Date of Construction: 1924

Street Name: 206 N Main St

Whitestown, IN



Neighborhood: 18500

Acreage: 0.54

Ownership Type: 511

UTM Zone: 16 (NAD 83)

Owner Name: CLODJEUX LINDA A

Northing: 555739.74

Owner Address: 206 N MAIN ST, WHITESTOWN, IN 46075-9409

Easting: 4427914.94

Description

Current Function: Dwelling

Condition: Good

Architectural Form: Bungalow

Alterations: Yes

Style: Craftsmen

Additions: No

Secondary Resources: Garage

Historical Information

Historic Name:

Assoc. Individuals:

Historic Function: Domestic

Historic Theme:

HISTORIC RESOURCE INVENTORY FORM

Parcel ID: 06-08-18-000-014.000-019

Property Name:

Date of Construction: 1924

Street Name: 206 N Main St

Whitestown, IN

SHAARD Structural Survey

SHAARD No.

SHAARD Name:

IHSSI Rating:

Significance Evaluation

NRHP Eligibility

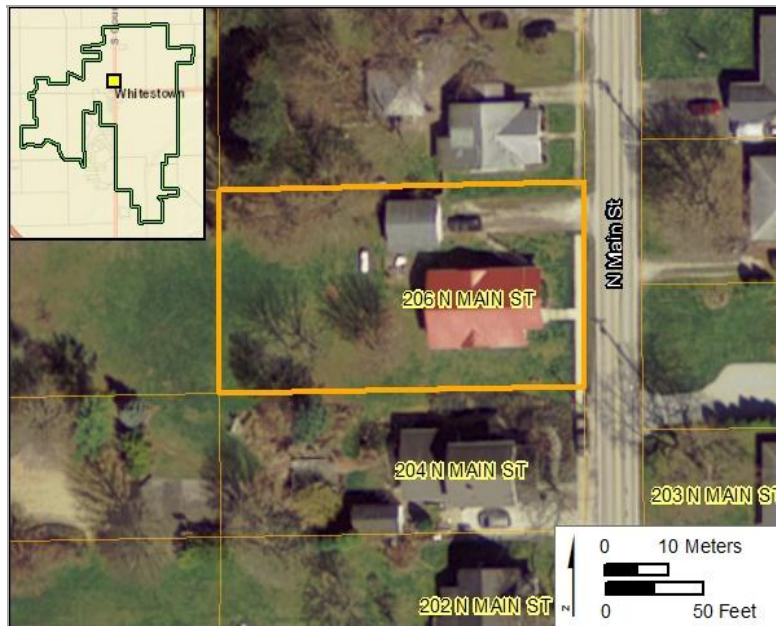
Eligible	Level	Criterion
Individually:		
Contributing:		

Contributes to:

Other Significance:

Additional Research Recommended: No

Aerial



Survey Data

Survey Date: July 23-25, 2018

Form Date: Dec 21, 2018

Preparer: Kendal Anderson, Gray and Pape, Inc.

Associated report:

HISTORIC RESOURCE INVENTORY FORM

Parcel ID: 06-08-18-000-092.000-018

Property Name:

Date of Construction: 1920

Street Name: 208 N Main St

Whitestown, IN



Neighborhood: 18500

Acreage: 0.43

Ownership Type: 511

UTM Zone: 16 (NAD 83)

Owner Name: ALLEN WAYNE E

Northing: 555739.55

Owner Address: PO BOX 8, ZIONSVILLE, IN 46077

Easting: 4427945.40

Description

Current Function: Dwelling

Condition: Good

Architectural Form: Square

Alterations: Yes

Style:

Additions:

Secondary Resources: Shed

Historical Information

Historic Name:

Assoc. Individuals:

Historic Function: Domestic

Historic Theme:

HISTORIC RESOURCE INVENTORY FORM

Parcel ID: 06-08-18-000-092.000-018

Property Name:

Date of Construction: 1920

Street Name: 208 N Main St

Whitestown, IN

SHAARD Structural Survey

SHAARD No.

SHAARD Name:

IHSSI Rating:

Significance Evaluation

NRHP Eligibility

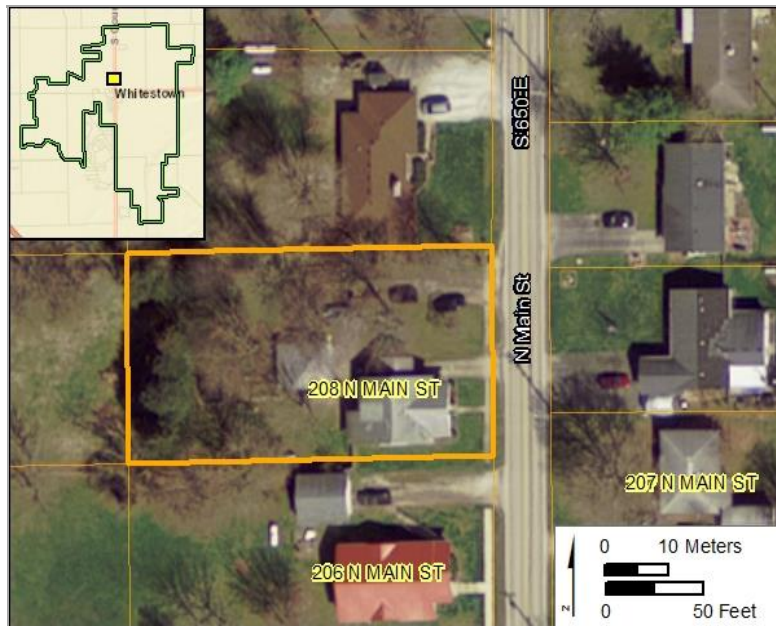
Eligible	Level	Criterion
Individually:		
Contributing:		

Contributes to:

Other Significance:

Additional Research Recommended: No

Aerial



Survey Data

Survey Date: July 23-25, 2018

Form Date: Dec 21, 2018

Preparer: Kendal Anderson, Gray and Pape, Inc.

Associated report:

HISTORIC RESOURCE INVENTORY FORM

Parcel ID: 06-08-18-000-001.097-019

Property Name:

Date of Construction: 1965

Street Name: 302 N Main St

Whitestown, IN



Neighborhood: 18500

Acreage: 0.45

Ownership Type: 511

UTM Zone: 16 (NAD 83)

Owner Name: GODBY PHILLIP M & ANNE L

Northing: 555800.49

Owner Address: PO BOX 121, WHITESTOWN, IN 46052

Easting: 4427976.74

Description

Current Function: Dwelling

Condition: Good

Architectural Form: Ranch

Alterations: No

Style:

Additions: No

Secondary Resources:

Historical Information

Historic Name:

Assoc. Individuals:

Historic Function: Domestic

Historic Theme:

HISTORIC RESOURCE INVENTORY FORM

Parcel ID: 06-08-18-000-001.097-019

Property Name:

Date of Construction: 1965

Street Name: 302 N Main St

Whitestown, IN

SHAARD Structural Survey

SHAARD No.

SHAARD Name:

IHSSI Rating:

Significance Evaluation

NRHP Eligibility

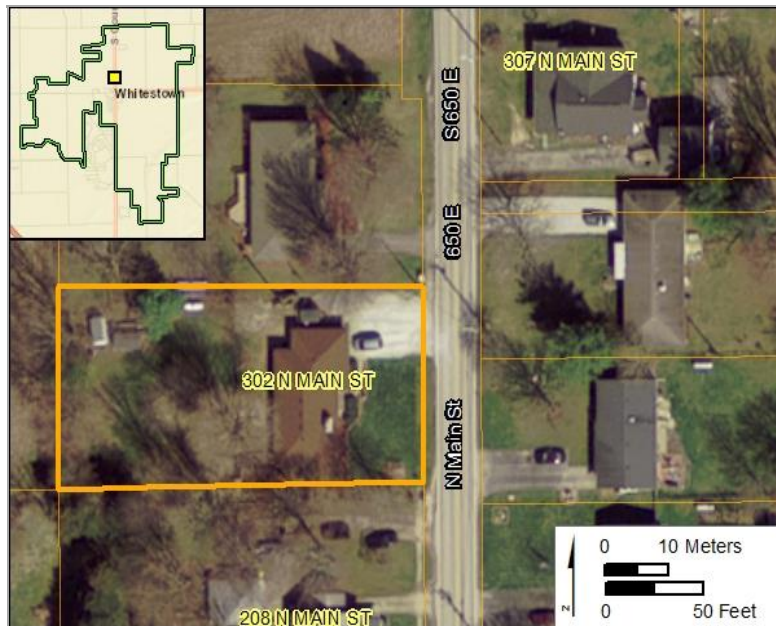
Eligible	Level	Criterion
Individually:		
Contributing:		

Contributes to: _____

Other Significance: _____

Additional Research Recommended: No

Aerial



Survey Data

Survey Date: July 23-25, 2018

Form Date: Dec 21, 2018

Preparer: Kendal Anderson, Gray and Pape, Inc.

Associated report:

HISTORIC RESOURCE INVENTORY FORM

Parcel ID: 06-08-18-000-029.000-018

Property Name:

Date of Construction: 1901

Street Name: 2730 S Co Rd 700 E

Whitestown, IN



Neighborhood: 12500

Acreage: 3.14

Ownership Type: 511

UTM Zone: 16 (NAD 83)

Owner Name: MYER SCOTT C

Northing: 556596.80

Owner Address: 2730 S 700 E, WHITESTOWN, IN 46075

Easting: 4428211.39

Description

Current Function: Dwelling

Condition: Good

Architectural Form:

Alterations: Yes

Style:

Additions: Yes

Secondary Resources: Storage Buildings

Historical Information

Historic Name:

Assoc. Individuals:

Historic Function: Domestic

Historic Theme:

HISTORIC RESOURCE INVENTORY FORM

Parcel ID: 06-08-18-000-029.000-018

Property Name:

Date of Construction: 1901

Street Name: 2730 S Co Rd 700 E

Whitestown, IN

SHAARD Structural Survey

SHAARD No.

SHAARD Name:

IHSSI Rating:

Significance Evaluation

NRHP Eligibility

Eligible	Level	Criterion
Individually:		
Contributing:		

Contributes to: _____

Other Significance: _____

Additional Research Recommended: No

Aerial



Survey Data

Survey Date: July 23-25, 2018

Form Date: Dec 21, 2018

Preparer: Kendal Anderson, Gray and Pape, Inc.

Associated report:

HISTORIC RESOURCE INVENTORY FORM

Parcel ID: 06-08-18-000-024.000-018

Property Name:

Date of Construction: 1963

Street Name: 2770 S Co Rd 700 E

Whitestown, IN



Neighborhood: 12500

Acreage: 2.62

Ownership Type: 511

UTM Zone: 16 (NAD 83)

Owner Name: WOLFLA KATHRYN J

Northing: 556551.45

Owner Address: 2770 S 700 E, WHITESTOWN, IN 46075-9604

Easting: 4428036.61

Description

Current Function: Dwelling

Condition: Good

Architectural Form: Ranch

Alterations: No

Style:

Additions: No

Secondary Resources: Outbuilding

Historical Information

Historic Name:

Assoc. Individuals:

Historic Function: Domestic

Historic Theme:

HISTORIC RESOURCE INVENTORY FORM

Parcel ID: 06-08-18-000-024.000-018

Property Name:

Date of Construction: 1963

Street Name: 2770 S Co Rd 700 E

Whitestown, IN

SHAARD Structural Survey

SHAARD No.

SHAARD Name:

IHSSI Rating:

Significance Evaluation

NRHP Eligibility

Eligible	Level	Criterion

Individually:

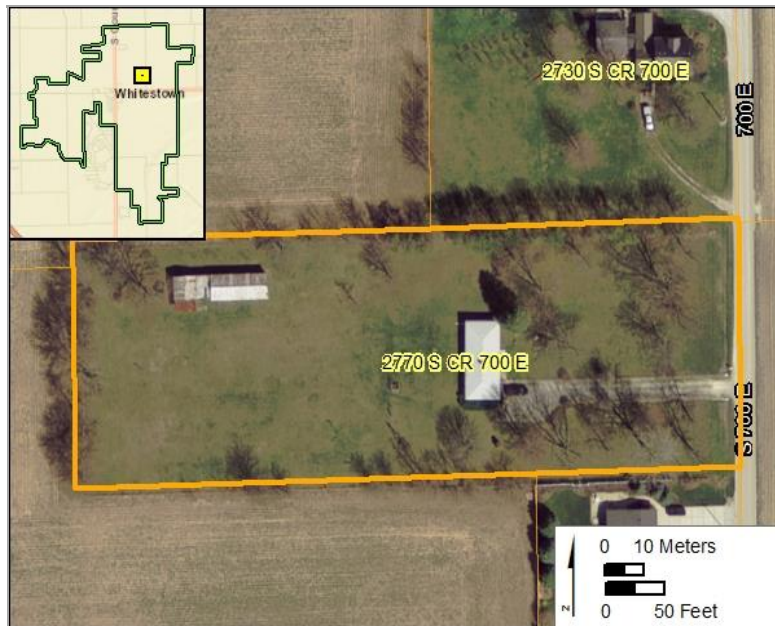
Contributing:

Contributes to:

Other Significance:

Additional Research Recommended: No

Aerial



Survey Data

Survey Date: July 23-25, 2018

Form Date: Dec 21, 2018

Preparer: Kendal Anderson, Gray and Pape, Inc.

Associated report:

HISTORIC RESOURCE INVENTORY FORM

Parcel ID: 06-08-18-000-023.000-018

Property Name:

Date of Construction: 1964

Street Name: 2792 S Co Rd 700 E

Whitestown, IN



Neighborhood: 12500

Acreage: 0.52

Ownership Type: 511

UTM Zone: 16 (NAD 83)

Owner Name: WILSON CHRIS L & SUSAN E

Northing: 556612.25

Owner Address: 2792 S 700 E, WHITESTOWN, IN 46077

Easting: 4427988.23

Description

Current Function: Dwelling

Condition: Good

Architectural Form: Split-Level Ranch

Alterations: No

Style:

Additions: No

Secondary Resources: Shed

Historical Information

Historic Name:

Assoc. Individuals:

Historic Function: Domestic

Historic Theme:

HISTORIC RESOURCE INVENTORY FORM

Parcel ID: 06-08-18-000-023.000-018

Property Name:

Date of Construction: 1964

Street Name: 2792 S Co Rd 700 E

Whitestown, IN

SHAARD Structural Survey

SHAARD No.

SHAARD Name:

IHSSI Rating:

Significance Evaluation

NRHP Eligibility

Eligible	Level	Criterion
Individually:		
Contributing:		

Contributes to: _____

Other Significance: _____

Additional Research Recommended: No

Aerial



Survey Data

Survey Date: July 23-25, 2018

Form Date: Dec 21, 2018

Preparer: Kendal Anderson, Gray and Pape, Inc.

Associated report:

HISTORIC RESOURCE INVENTORY FORM

Parcel ID: 06-08-18-000-008.000-033

Property Name:

Date of Construction: 1967

Street Name: 2886 S Co Rd 700 E

Whitestown, IN



Neighborhood: 12500

Acreage: 0.56

Ownership Type: 511

UTM Zone: 16 (NAD 83)

Owner Name: WALKER ROBERT PAUL & BETTY L

Northing: 556613.20

Owner Address: 2886 S 700 E, WHITESTOWN, IN 46077

Easting: 4427849.60

Description

Current Function: Dwelling

Condition: Good

Architectural Form: Ranch

Alterations: Yes

Style:

Additions: No

Secondary Resources: Shed & Gazebo

Historical Information

Historic Name:

Assoc. Individuals:

Historic Function: Domestic

Historic Theme:

HISTORIC RESOURCE INVENTORY FORM

Parcel ID: 06-08-18-000-008.000-033

Property Name:

Date of Construction: 1967

Street Name: 2886 S Co Rd 700 E

Whitestown, IN

SHAARD Structural Survey

SHAARD No.

SHAARD Name:

IHSSI Rating:

Significance Evaluation

NRHP Eligibility

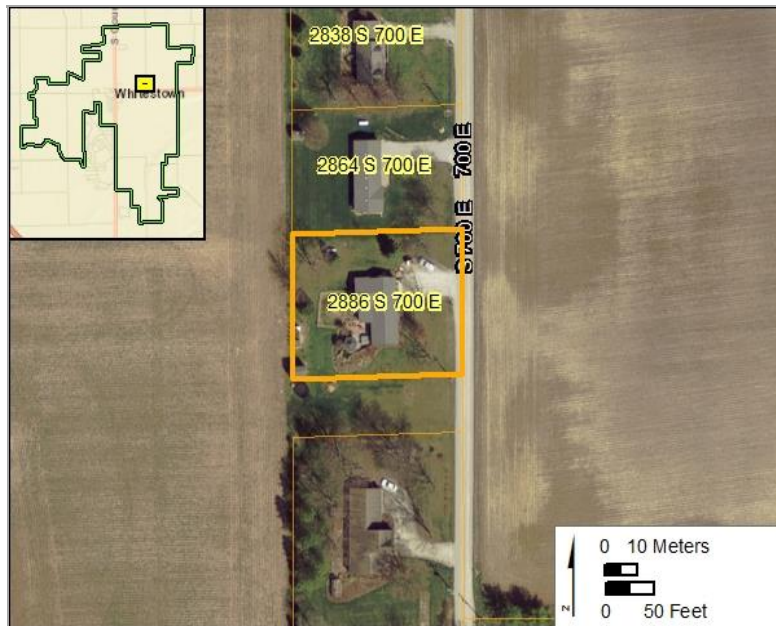
Eligible	Level	Criterion
Individually:		
Contributing:		

Contributes to: _____

Other Significance: _____

Additional Research Recommended: No

Aerial



Survey Data

Survey Date: July 23-25, 2018

Form Date: Dec 21, 2018

Preparer: Kendal Anderson, Gray and Pape, Inc.

Associated report:

HISTORIC RESOURCE INVENTORY FORM

Parcel ID: 06-08-18-000-006.000-033

Property Name:

Date of Construction: 1958

Street Name: 6920 S Co Rd 300 E

Whitestown, IN



Neighborhood: 12500

Acreage: 3.29

Ownership Type: 511

UTM Zone: 16 (NAD 83)

Owner Name: COFFEY JOEL G & AMANDA R

Northing: 556443.81

Owner Address: 6920 E 300 S, WHITESTOWN, IN 46052

Easting: 4427729.01

Description

Current Function: Dwelling

Condition: Good

Architectural Form:

Alterations:

Style:

Additions:

Secondary Resources:

Historical Information

Historic Name:

Assoc. Individuals:

Historic Function: Domestic

Historic Theme:

HISTORIC RESOURCE INVENTORY FORM

Parcel ID: 06-08-18-000-006.000-033

Property Name:

Date of Construction: 1958

Street Name: 6920 S Co Rd 300 E

Whitestown, IN

SHAARD Structural Survey

SHAARD No.

SHAARD Name:

IHSSI Rating:

Significance Evaluation

NRHP Eligibility

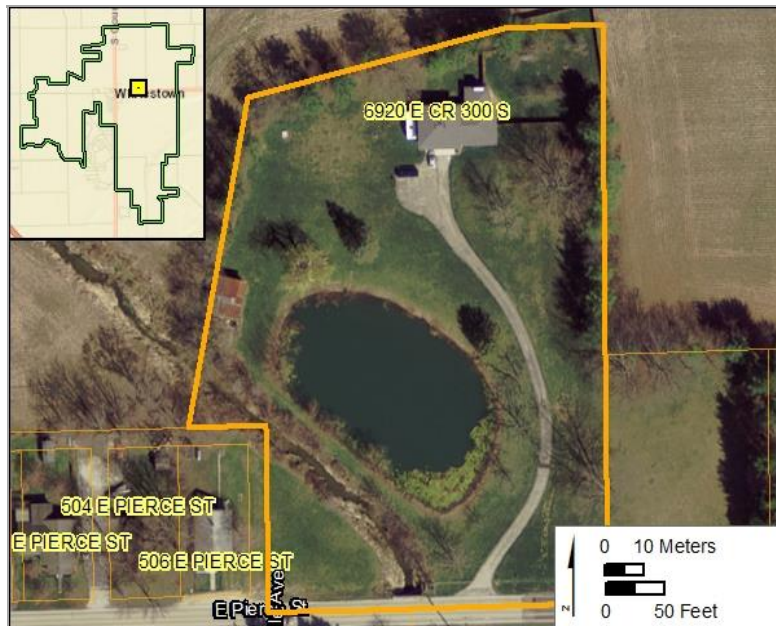
Eligible	Level	Criterion
Individually:		
Contributing:		

Contributes to: _____

Other Significance: _____

Additional Research Recommended: No

Aerial



Survey Data

Survey Date: July 23-25, 2018

Form Date: Dec 21, 2018

Preparer: Kendal Anderson, Gray and Pape, Inc.

Associated report:

HISTORIC RESOURCE INVENTORY FORM

Parcel ID: 06-08-17-000-002.000-018

Property Name:

Date of Construction: 1960

Street Name: 7116 S Co Rd 300 E

Whitestown, IN



Neighborhood: 12500

Acreage: 0.34

Ownership Type: 511

UTM Zone: 16 (NAD 83)

Owner Name: COLLIER CHRISTIE L

Northing: 556813.31

Owner Address: 7116 E 300 S, WHITESTOWN, IN 46077

Easting: 4427693.54

Description

Current Function: Dwelling

Condition: Good

Architectural Form:

Alterations: Yes

Style:

Additions:

Secondary Resources: Garage

Historical Information

Historic Name:

Assoc. Individuals:

Historic Function: Domestic

Historic Theme:

HISTORIC RESOURCE INVENTORY FORM

Parcel ID: 06-08-17-000-002.000-018

Property Name:

Date of Construction: 1960

Street Name: 7116 S Co Rd 300 E

Whitestown, IN

SHAARD Structural Survey

SHAARD No.

SHAARD Name:

IHSSI Rating:

Significance Evaluation

NRHP Eligibility

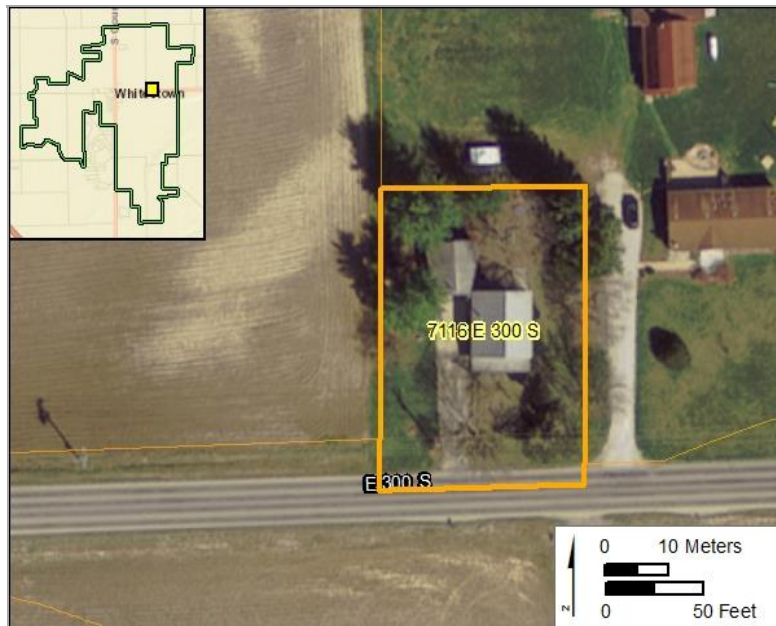
Eligible	Level	Criterion
Individually:		
Contributing:		

Contributes to: _____

Other Significance: _____

Additional Research Recommended: No

Aerial



Survey Data

Survey Date: July 23-25, 2018

Form Date: Dec 21, 2018

Preparer: Kendal Anderson, Gray and Pape, Inc.

Associated report:

HISTORIC RESOURCE INVENTORY FORM

Parcel ID: 06-08-30-000-001.007-019

Property Name:

Date of Construction: 1880

Street Name: 5989 Albert S. White Dr Whitestown, IN



Neighborhood: 18500

Acreage: 2.71

Ownership Type: 511

UTM Zone: 16 (NAD 83)

Owner Name: MCCOY GERALD & DARLENE

Northing: 555009.21

Owner Address: 5989 E ALBERT S WHITE DRIVE, WHITESTOWN, IN
46075

Easting: 4425907.22

Description

Current Function: Dwelling

Condition: Good

Architectural Form:

Alterations: Yes

Style:

Additions: No

Secondary Resources: Garage

Historical Information

Historic Name:

Assoc. Individuals:

Historic Function: Domestic

Historic Theme:

HISTORIC RESOURCE INVENTORY FORM

Parcel ID: 06-08-30-000-001.007-019

Property Name:

Date of Construction: 1880

Street Name: 5989 Albert S. White Dr Whitestown, IN

SHAARD Structural Survey

SHAARD No.

SHAARD Name:

IHSSI Rating:

Significance Evaluation

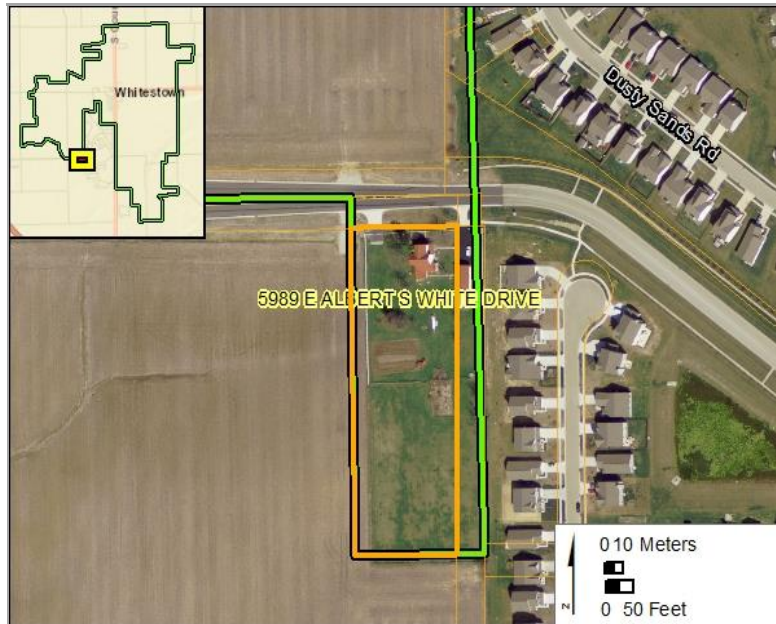
<u>NRHP Eligibility</u>	Eligible	Level	Criterion
Individually:			
Contributing:			

Contributes to: _____

Other Significance: _____

Additional Research Recommended: No

Aerial



Survey Data

Survey Date: July 23-25, 2018

Form Date: Dec 21, 2018

Preparer: Kendal Anderson, Gray and Pape, Inc.

Associated report:

HISTORIC RESOURCE INVENTORY FORM

Parcel ID: 06-08-18-000-001.147-019

Property Name:

Date of Construction: 1895, ca.

Street Name: 509 Uitts St

Whitestown, IN



Neighborhood: 18501

Acreage: 0.00

Ownership Type: 510

UTM Zone: 16 (NAD 83)

Owner Name: FITCH KRISTINA B

Northing: 555322.02

Owner Address: 509 UITTS STREET, WHITESTOWN, IN 46075

Easting: 4427692.62

Description

Current Function: Dwelling

Condition: Good

Architectural Form:

Alterations: Yes

Style:

Additions:

Secondary Resources: Garage

Historical Information

Historic Name:

Assoc. Individuals:

Historic Function: Domestic

Historic Theme:

HISTORIC RESOURCE INVENTORY FORM

Parcel ID: 06-08-18-000-001.147-019

Property Name:

Date of Construction: 1895, ca.

Street Name: 509 Uitts St

Whitestown, IN

SHAARD Structural Survey

SHAARD No.

SHAARD Name:

IHSSI Rating:

Significance Evaluation

NRHP Eligibility

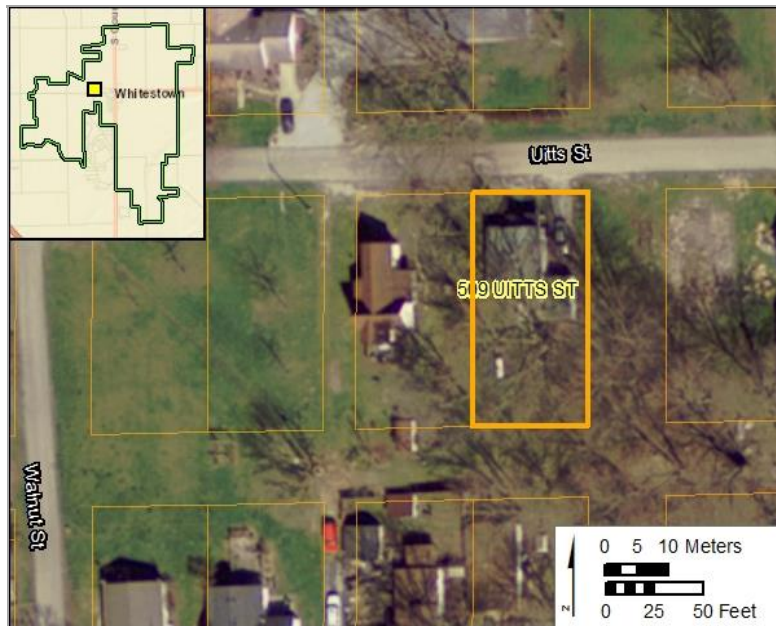
Eligible	Level	Criterion
Individually:		
Contributing:		

Contributes to:

Other Significance:

Additional Research Recommended: No

Aerial



Survey Data

Survey Date: July 23-25, 2018

Form Date: Dec 21, 2018

Preparer: Kendal Anderson, Gray and Pape, Inc.

Associated report:

HISTORIC RESOURCE INVENTORY FORM

Parcel ID: 06-08-18-000-001.148-019

Property Name:

Date of Construction: 1918

Street Name: 603 Uitts St

Whitestown, IN



Neighborhood: 18501

Acreage: 0.00

Ownership Type: 510

UTM Zone: 16 (NAD 83)

Owner Name: PARKER DONAVON

Northing: 555303.81

Owner Address: 603 W UTTS, WHITESTOWN, IN 46075

Easting: 4427692.27

Description

Current Function: Dwelling

Condition: Good

Architectural Form:

Alterations: Yes

Style:

Additions: No

Secondary Resources:

Historical Information

Historic Name:

Assoc. Individuals:

Historic Function: Domestic

Historic Theme:

HISTORIC RESOURCE INVENTORY FORM

Parcel ID: 06-08-18-000-001.148-019

Property Name:

Date of Construction: 1918

Street Name: 603 Uitts St

Whitestown, IN

SHAARD Structural Survey

SHAARD No.

SHAARD Name:

IHSSI Rating:

Significance Evaluation

NRHP Eligibility

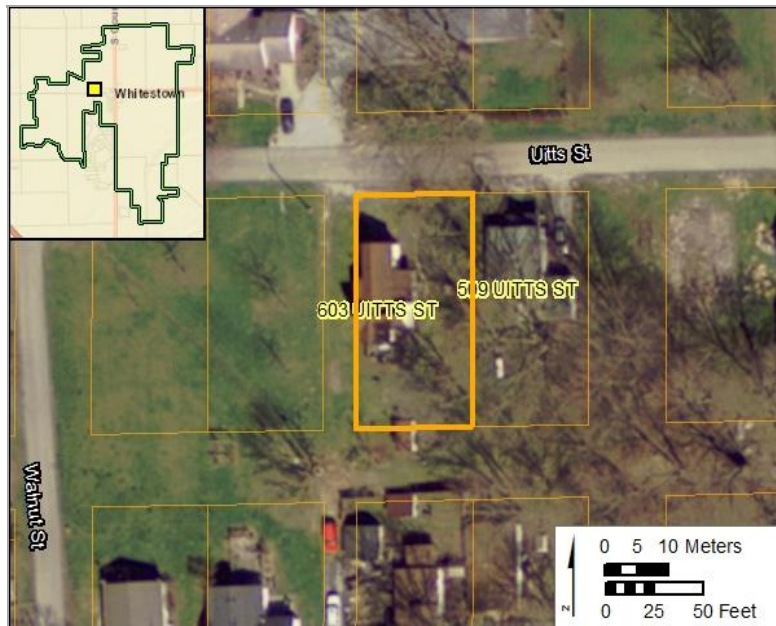
Eligible	Level	Criterion
Individually:		
Contributing:		

Contributes to: _____

Other Significance: _____

Additional Research Recommended: No

Aerial



Survey Data

Survey Date: July 23-25, 2018

Form Date: Dec 21, 2018

Preparer: Kendal Anderson, Gray and Pape, Inc.

Associated report:

HISTORIC RESOURCE INVENTORY FORM

Parcel ID: 06-08-18-000-001.062-019

Property Name:

Date of Construction: 1948

Street Name: 604 Uitts St

Whitestown, IN



Neighborhood: 18501

Acreage: 0.00

Ownership Type: 510

UTM Zone: 16 (NAD 83)

Owner Name: BERGMAN DWIGHT L & STEPHANIE L

Northing: 555304.01

Owner Address: 604 UITTS ST, WHITESTOWN, IN 46075

Easting: 4427738.81

Description

Current Function: Dwelling

Condition: Good

Architectural Form:

Alterations: Yes

Style:

Additions:

Secondary Resources: Barn

Historical Information

Historic Name:

Assoc. Individuals:

Historic Function: Domestic

Historic Theme:

HISTORIC RESOURCE INVENTORY FORM

Parcel ID: 06-08-18-000-001.062-019

Property Name:

Date of Construction: 1948

Street Name: 604 Uitts St

Whitestown, IN

SHAARD Structural Survey

SHAARD No.

SHAARD Name:

IHSSI Rating:

Significance Evaluation

NRHP Eligibility

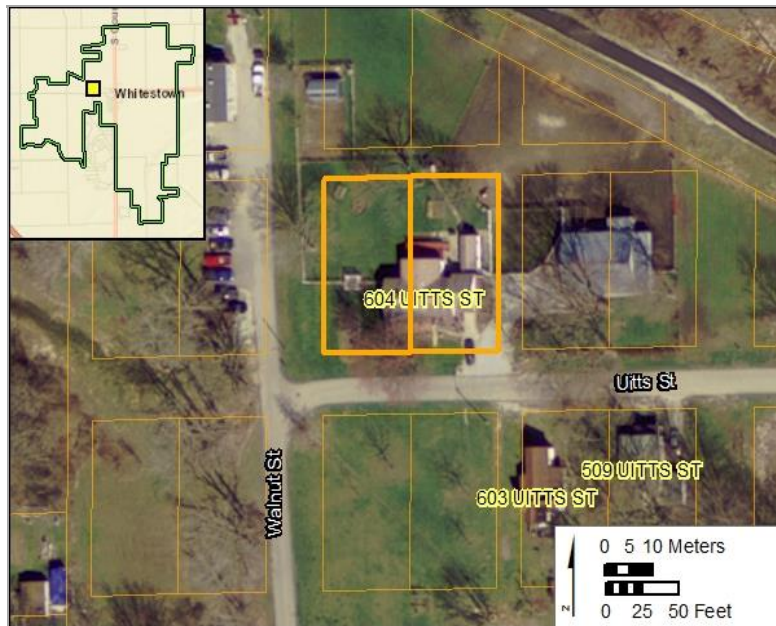
Eligible	Level	Criterion
Individually:		
Contributing:		

Contributes to:

Other Significance:

Additional Research Recommended: No

Aerial



Survey Data

Survey Date: July 23-25, 2018

Form Date: Dec 21, 2018

Preparer: Kendal Anderson, Gray and Pape, Inc.

Associated report:

HISTORIC RESOURCE INVENTORY FORM

Parcel ID: 06-08-19-000-001.275-019

Property Name:

Date of Construction: 1918

Street Name: 603 W Pierce St

Whitestown, IN



Neighborhood: 18500

Acreage: 1.13

Ownership Type: 511

UTM Zone: 16 (NAD 83)

Owner Name: POSHA BENJAMIN

Northing: 555298.85

Owner Address: 603 W PIERCE ST, WHITESTOWN, IN 46077

Easting: 4427569.06

Description

Current Function: Dwelling

Condition: Good

Architectural Form: T-Shape

Alterations:

Style:

Additions:

Secondary Resources: Garage

Historical Information

Historic Name:

Assoc. Individuals:

Historic Function: Domestic

Historic Theme:

HISTORIC RESOURCE INVENTORY FORM

Parcel ID: 06-08-19-000-001.275-019

Property Name:

Date of Construction: 1918

Street Name: 603 W Pierce St

Whitestown, IN

SHAARD Structural Survey

SHAARD No.

SHAARD Name:

IHSSI Rating:

Significance Evaluation

NRHP Eligibility

Eligible	Level	Criterion

Individually:

Contributing:

Contributes to: _____

Other Significance: _____

Additional Research Recommended: No

Aerial



Survey Data

Survey Date: July 23-25, 2018

Form Date: Dec 21, 2018

Preparer: Kendal Anderson, Gray and Pape, Inc.

Associated report:

HISTORIC RESOURCE INVENTORY FORM

Parcel ID: 06-08-18-000-001.133-019

Property Name:

Date of Construction: 1940

Street Name: 504 W Pierce St

Whitestown, IN



Neighborhood: 18501

Acreage: 0.00

Ownership Type: 510

UTM Zone: 16 (NAD 83)

Owner Name: FITCH KRISTINA B

Northing: 555393.93

Owner Address: 8470 E 300 S, ZIONSVILLE, IN 46077

Easting: 4427648.99

Description

Current Function: Dwelling

Condition: Good

Architectural Form: Rectangular

Alterations: Yes

Style:

Additions: No

Secondary Resources: Garage

Historical Information

Historic Name:

Assoc. Individuals:

Historic Function: Domestic

Historic Theme:

HISTORIC RESOURCE INVENTORY FORM

Parcel ID: 06-08-18-000-001.133-019

Property Name:

Date of Construction: 1940

Street Name: 504 W Pierce St

Whitestown, IN

SHAARD Structural Survey

SHAARD No.

SHAARD Name:

IHSSI Rating:

Significance Evaluation

NRHP Eligibility

Eligible	Level	Criterion

Individually:

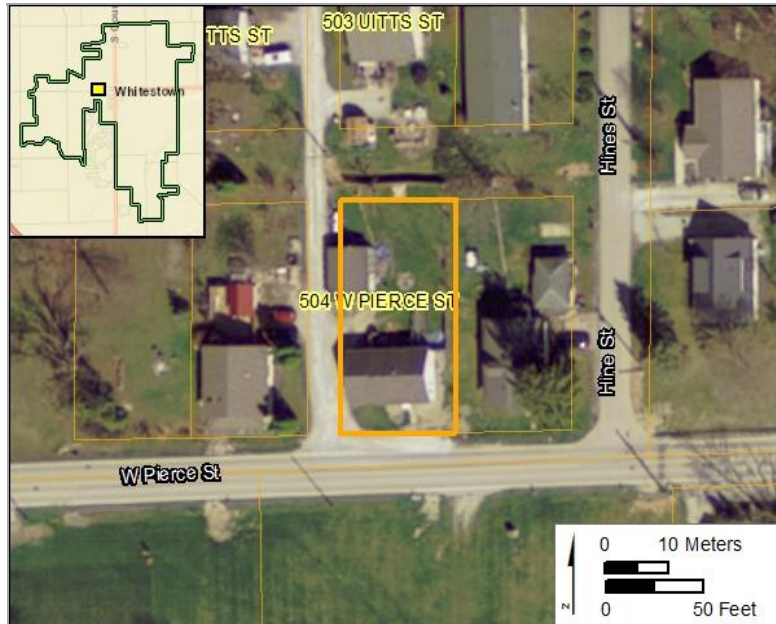
Contributing:

Contributes to:

Other Significance:

Additional Research Recommended: No

Aerial



Survey Data

Survey Date: July 23-25, 2018

Form Date: Dec 21, 2018

Preparer: Kendal Anderson, Gray and Pape, Inc.

Associated report:

HISTORIC RESOURCE INVENTORY FORM

Parcel ID: 06-08-18-000-001.132-019

Property Name:

Date of Construction: 1922

Street Name: 502 W Pierce St

Whitestown, IN



Neighborhood: 18501

Acreage: 0.00

Ownership Type: 510

UTM Zone: 16 (NAD 83)

Owner Name: SORTOR EMILY L

Northing: 555412.14

Owner Address: P O BOX 16/ 8 HARRISON AVE, WHITESTOWN, IN
46052

Easting: 4427649.34

Description

Current Function: Dwelling

Condition: Good

Architectural Form: Bungalow

Alterations: No

Style: Craftsmen

Additions: No

Secondary Resources: Garage

Historical Information

Historic Name:

Assoc. Individuals:

Historic Function: Domestic

Historic Theme:

HISTORIC RESOURCE INVENTORY FORM

Parcel ID: 06-08-18-000-001.132-019

Property Name:

Date of Construction: 1922

Street Name: 502 W Pierce St

Whitestown, IN

SHAARD Structural Survey

SHAARD No.

SHAARD Name:

IHSSI Rating:

Significance Evaluation

NRHP Eligibility

Eligible	Level	Criterion

Individually:

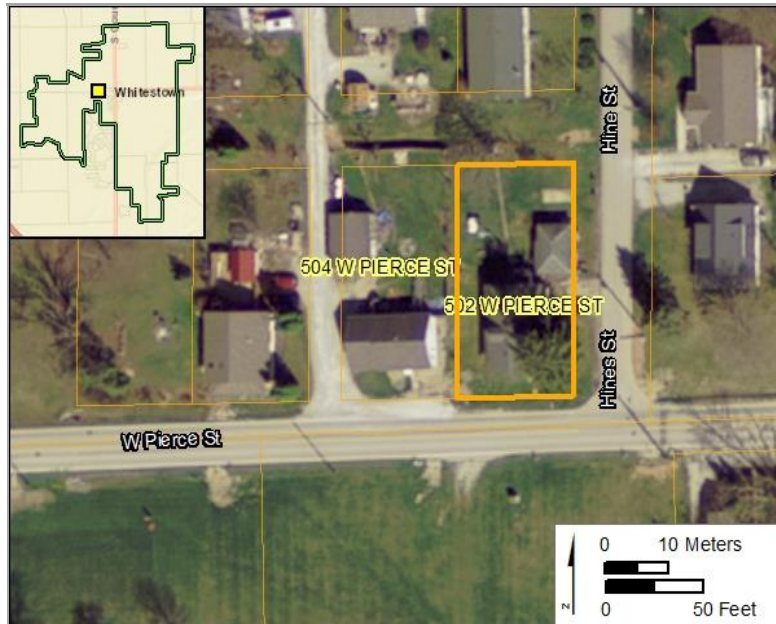
Contributing:

Contributes to: _____

Other Significance: _____

Additional Research Recommended: No

Aerial



Survey Data

Survey Date: July 23-25, 2018

Form Date: Dec 21, 2018

Preparer: Kendal Anderson, Gray and Pape, Inc.

Associated report:

HISTORIC RESOURCE INVENTORY FORM

Parcel ID: 06-08-19-000-001.273-019

Property Name:

Date of Construction: 1900, ca.

Street Name: 399 W Pierce St

Whitestown, IN



Neighborhood: 18515

Acreage: 0.00

Ownership Type: 510

UTM Zone: 16 (NAD 83)

Owner Name: TAYLOR WILLIAM M REALTY LLC &

Northing: 555447.09

Owner Address: P O BOX 40954, INDIANAPOLIS, IN 46075

Easting: 4427579.10

Description

Current Function: Dwelling

Condition: Good

Architectural Form:

Alterations: Yes

Style:

Additions: No

Secondary Resources:

Historical Information

Historic Name:

Assoc. Individuals:

Historic Function: Domestic

Historic Theme:

HISTORIC RESOURCE INVENTORY FORM

Parcel ID: 06-08-19-000-001.273-019

Property Name:

Date of Construction: 1900, ca.

Street Name: 399 W Pierce St

Whitestown, IN

SHAARD Structural Survey

SHAARD No.

SHAARD Name:

IHSSI Rating:

Significance Evaluation

NRHP Eligibility

Eligible	Level	Criterion

Individually:

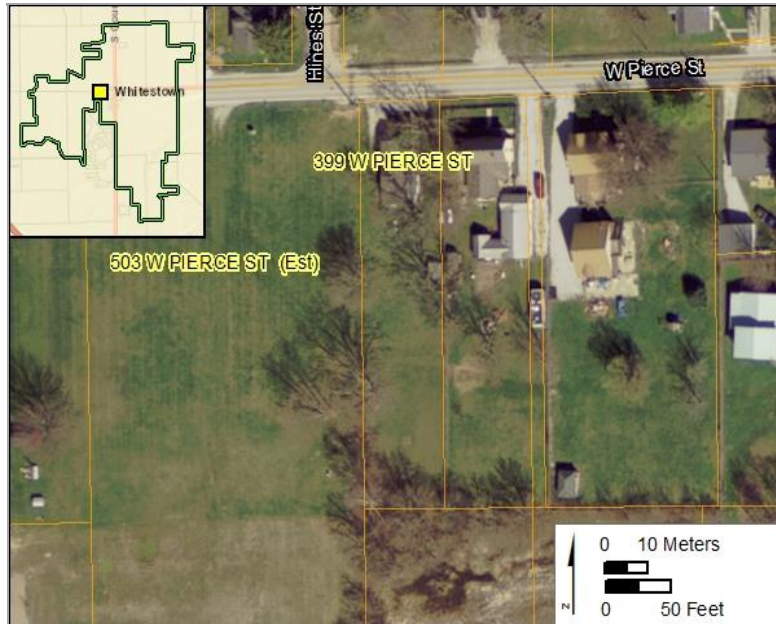
Contributing:

Contributes to: _____

Other Significance: _____

Additional Research Recommended: No

Aerial



Survey Data

Survey Date: July 23-25, 2018

Form Date: Dec 21, 2018

Preparer: Kendal Anderson, Gray and Pape, Inc.

Associated report:

HISTORIC RESOURCE INVENTORY FORM

Parcel ID: 06-08-19-000-001.274-019

Property Name:

Date of Construction: 1895, ca.

Street Name: 351 W Pierce St

Whitestown, IN



Neighborhood: 18515

Acreage: 0.54

Ownership Type: 510

UTM Zone: 16 (NAD 83)

Owner Name: FULKS ANDREW J

Northing: 555478.68

Owner Address: 351 W PIERCE ST, WHITESTOWN, IN 46077

Easting: 4427579.79

Description

Current Function: Dwelling

Condition: Good

Architectural Form: L-Shaped

Alterations: No

Style:

Additions: No

Secondary Resources: Garage

Historical Information

Historic Name:

Assoc. Individuals:

Historic Function: Domestic

Historic Theme:

HISTORIC RESOURCE INVENTORY FORM

Parcel ID: 06-08-19-000-001.274-019

Property Name:

Date of Construction: 1895, ca.

Street Name: 351 W Pierce St

Whitestown, IN

SHAARD Structural Survey

SHAARD No.

SHAARD Name:

IHSSI Rating:

Significance Evaluation

NRHP Eligibility

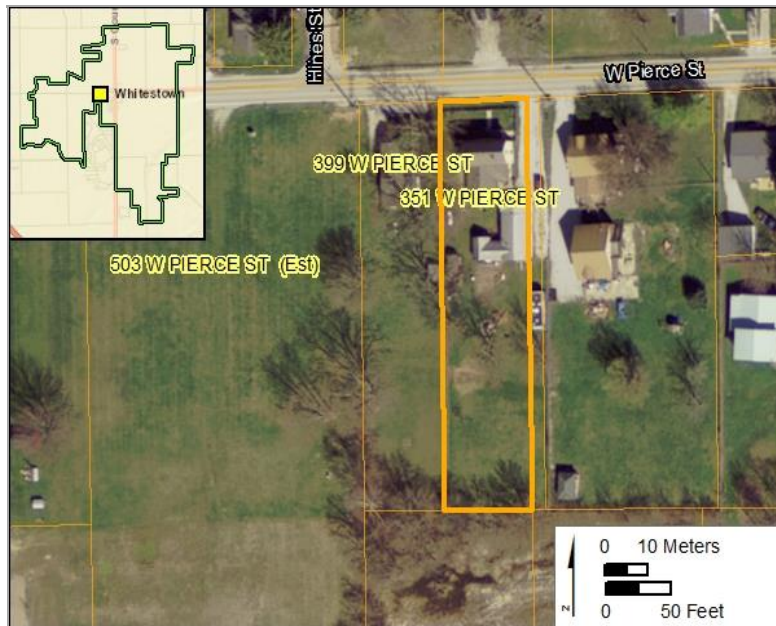
Eligible	Level	Criterion
Individually:		
Contributing:		

Contributes to: _____

Other Significance: _____

Additional Research Recommended: Yes

Aerial



Survey Data

Survey Date: July 23-25, 2018

Form Date: Dec 21, 2018

Preparer: Kendal Anderson, Gray and Pape, Inc.

Associated report:

HISTORIC RESOURCE INVENTORY FORM

Parcel ID: 06-08-18-000-001.131-019

Property Name:

Date of Construction: 1948

Street Name: 408 W Pierce St

Whitestown, IN



Neighborhood: 18500

Acreage: 0.38

Ownership Type: 511

UTM Zone: 16 (NAD 83)

Owner Name: COLLINS JEFF & CRAIG LEEKE

Northing: 555469.24

Owner Address: 408 W PIERCE ST, WHITESTOWN, IN 46077

Easting: 4427659.42

Description

Current Function: Dwelling

Condition: Good

Architectural Form: Square

Alterations: Yes

Style:

Additions: Yes

Secondary Resources:

Historical Information

Historic Name:

Assoc. Individuals:

Historic Function: Domestic

Historic Theme:

HISTORIC RESOURCE INVENTORY FORM

Parcel ID: 06-08-18-000-001.131-019

Property Name:

Date of Construction: 1948

Street Name: 408 W Pierce St

Whitestown, IN

SHAARD Structural Survey

SHAARD No.

SHAARD Name:

IHSSI Rating:

Significance Evaluation

NRHP Eligibility

Eligible	Level	Criterion

Individually:

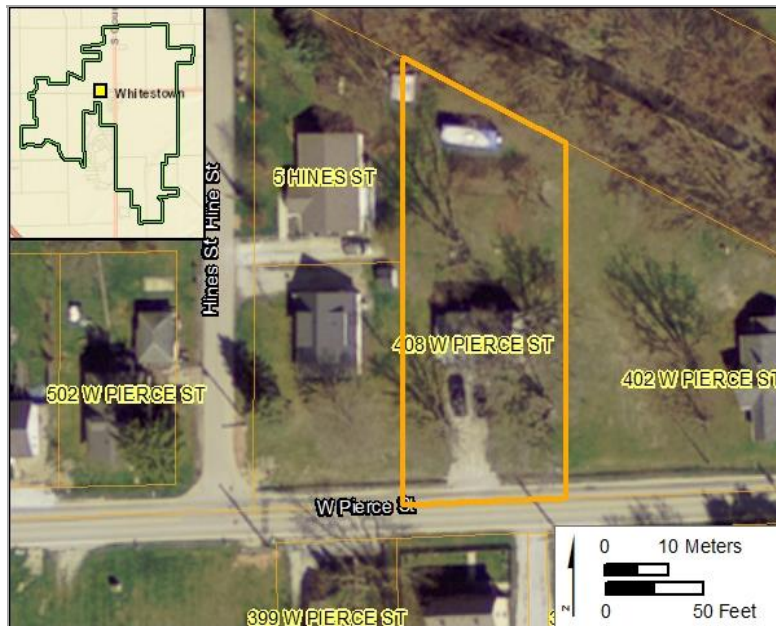
Contributing:

Contributes to:

Other Significance:

Additional Research Recommended: No

Aerial



Survey Data

Survey Date: July 23-25, 2018

Form Date: Dec 21, 2018

Preparer: Kendal Anderson, Gray and Pape, Inc.

Associated report:

HISTORIC RESOURCE INVENTORY FORM

Parcel ID: 06-08-19-000-001.116-019

Property Name:

Date of Construction: 1915, ca.

Street Name: 102 W Turner St

Whitestown, IN



Neighborhood: 18515

Acreage: 20.00

Ownership Type: 510

UTM Zone: 16 (NAD 83)

Owner Name: HAZA MARTA A

Northing: 555725.64

Owner Address: 102 TURNER ST - PO BOX 133, WHITESTOWN, IN
46052

Easting: 4427469.54

Description

Current Function: Dwelling

Condition: Good

Architectural Form: Rectangular

Alterations: No

Style: Craftsmen

Additions: No

Secondary Resources: Garage

Historical Information

Historic Name:

Assoc. Individuals:

Historic Function: Domestic

Historic Theme:

HISTORIC RESOURCE INVENTORY FORM

Parcel ID: 06-08-19-000-001.116-019

Property Name:

Date of Construction: 1915, ca.

Street Name: 102 W Turner St

Whitestown, IN

SHAARD Structural Survey

SHAARD No.

SHAARD Name:

IHSSI Rating:

Significance Evaluation

NRHP Eligibility

Eligible	Level	Criterion

Individually:

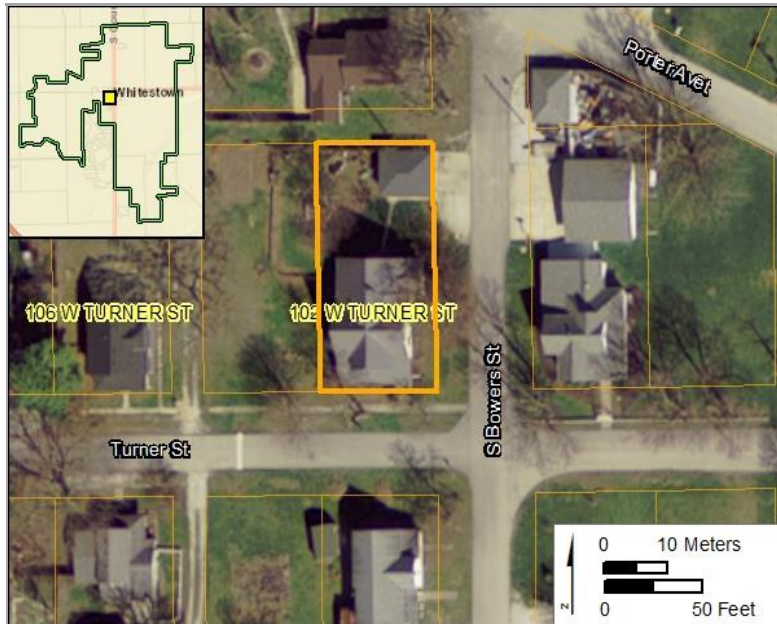
Contributing:

Contributes to: _____

Other Significance: _____

Additional Research Recommended: No

Aerial



Survey Data

Survey Date: July 23-25, 2018

Form Date: Dec 21, 2018

Preparer: Kendal Anderson, Gray and Pape, Inc.

Associated report:

HISTORIC RESOURCE INVENTORY FORM

Parcel ID: 06-08-19-000-001.252-019

Property Name:

Date of Construction: 1908

Street Name: 106 W Turner St

Whitestown, IN



Neighborhood: 18515

Acreage: 0.00

Ownership Type: 510

UTM Zone: 16 (NAD 83)

Owner Name: D'ANTONI RICHARD & KATHRYN W W

Northing: 555683.97

Owner Address: 196 DOE RUN DRIVE, CAIRO, GA 46077

Easting: 4427469.20

Description

Current Function: Dwelling

Condition: Good

Architectural Form: Rectangular

Alterations: Yes

Style:

Additions: No

Secondary Resources: Shed

Historical Information

Historic Name:

Assoc. Individuals:

Historic Function: Domestic

Historic Theme:

HISTORIC RESOURCE INVENTORY FORM

Parcel ID: 06-08-19-000-001.252-019

Property Name:

Date of Construction: 1908

Street Name: 106 W Turner St

Whitestown, IN

SHAARD Structural Survey

SHAARD No.

SHAARD Name:

IHSSI Rating:

Significance Evaluation

NRHP Eligibility

Eligible	Level	Criterion

Individually:

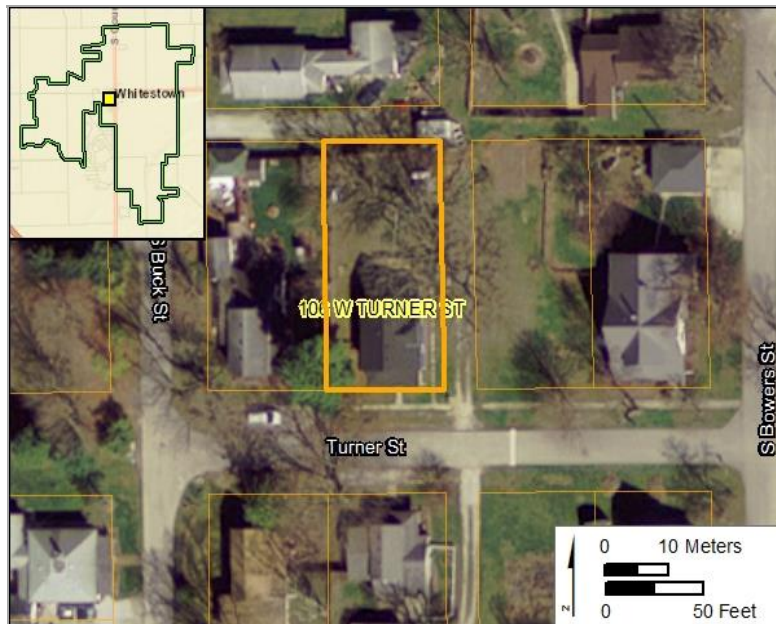
Contributing:

Contributes to: _____

Other Significance: _____

Additional Research Recommended: No

Aerial



Survey Data

Survey Date: July 23-25, 2018

Form Date: Dec 21, 2018

Preparer: Kendal Anderson, Gray and Pape, Inc.

Associated report: